



CITY OF BEACON, NEW YORK
ONE MUNICIPAL PLAZA
BEACON, NY 12508

Mayor Randy Casale
Councilmember Lee Kyriacou, At Large
Councilmember George Mansfield, At Large
Councilmember Terry Nelson, Ward 1
Councilmember John E. Rembert, Ward 2
Councilmember Jodi M. McCrede, Ward 3
Councilmember Amber J. Grant, Ward 4
City Administrator Anthony Ruggiero

City Council Workshop Agenda
June 10, 2019
7:00 PM

Workshop Agenda Items:

1. Police Meritus Awards
2. Wee Play Update
3. City of Beacon Assessor Kathy Martin
4. Well II and Moratorium Discussion
5. Water Department Promotions
6. Budget Amendments
7. Wilson Street Watermain Replacement Project Recommendation of Award
8. Phillips Street Reconstruction Change Order
9. Van Nydeck Parking
10. Replacement of Filter Control Panel Water Filter Plant Recommendation of Award
11. Resolution Appointing Hearing Officer

Executive Session:

1. Real Estate

Wee Play Community Project Update

City Council Workshop

June 10, 2019

Hello and thank you for including the Wee Play Community Project on the agenda this evening.

A brief background:

- Our group was formed over 15 years ago to support and create public play spaces for the children of Beacon and free public children's programming.
- To raise funds, the now annual Ree Play Sale started. Accepting gently used kids clothing, books, toys, and more from the community and selling it over one weekend a year at reasonable prices. In 2005, the first year of the sale we raised just over \$1k and over the next couple of years continued while separately fundraising to build the Tot Lot at Memorial Park to provide a space for the youngest children in town.
- Over the years, our group has continued the sale and increased our fundraising goal every year with this past April's sale totaling over \$23,000.
- With the funds raised, we have enhanced the tot lot and other parks in town, grant funds to the Howland Library annually for the children's programming, creating new programs like Lego Club and the Tech Club, supported Beacon Arts - specifically the Calico Ball, the new Ramps project, and other organizations who were focused on the youth in Beacon.
- In total Wee Play has raised almost \$150k that has gone back into the community.

The past five years:

- \$84k has been raised in the last 5 years alone. These funds have been used for the shade sails at the Tot Park, inclusion swings for Memorial Park and Green Street, and the expansion of the play area at Memorial Park, the Wee Woods.
- In 2016, we partnered with Bryan Quinn of One Nature who has provided his design services pro bono. We created a survey that was sent to the community to gain feedback on the play area, what was working and what was needed. With that information, Bryan designed a master plan for the park area.
- This plan has been reviewed by Mark Price and presented to the City Council at past meetings. The plan took into account the need for new surfacing in the Tot Lot area and the need to replace the older kids play space equipment.

Master Plan

The plan was broken up into phases. Phase 1 and 2 would be to expand the footprint of the play area and create a nature play area. The area was designed to include a sandbox as it was determined we needed to eliminate the sand area from the Tot Lot before resurfacing. The sand has worn down the original turf and creates a maintenance issue. Completing the new Wee Woods area initially, ensures there is a space to play for the community while the resurfacing takes place in the Tot Lot.

- Phase 1: completed 2017 to 2018 - includes entrance steps, 50 eastern cottonwood trees, live willow stakes that will grow into a shaped natural tunnel, new sand area

- Phase 2a: completed 2018 to 2019 - incorporates pieces from two trees that were scheduled to be taken down in the park, cut and designed into a unique play space to climb, balance and imagination play, while protecting the perimeter with mulch to encourage reforestation of the locusts trees
- **PHASE 2b: proposed for 2019**
 - boulder and rock climbing features leading out from the tree climbing area
 - rope bridges into the woods
 - A potential misting water feature in the tree climbing area that would be on a timer and serve to cool off kids and adults while also watering the new trees and planting in the area
 - a mural project on bathroom building (see below for more details)
- Phase 3: proposed for 2020 - resurfacing of the Tot Lot
- Phase 4: proposed for 2021 - create a pathway from alongside the tot lot to the entrance of the Wee Woods and add rope climbing structures where the old play equipment currently exists in for the older kids

MURAL PROJECT

- Wee Play has acquired approval from Mark Price of the Beacon Recreation Department, to begin work on a community mural (Summer 2019) with local artist and educator Joe Pimentel in collaboration with children in the Beacon community.
- We will be painting a large scale collaborative mural on all four sides of the bathroom building located directly next to the Wee Play Tot Park.
- Joe Pimentel's incredible mural work can be seen in various locations around Beacon and the Hudson Valley. Most recently he has worked at Sargent Elementary and Rombout Middle School, where he worked collaboratively with the students to paint large scale murals on walls inside the schools, which serve to brighten and inspire!
- This project will be entirely funded by Wee Play and work is set to begin mid August to be completed in approximately two weeks time. Joe will work with Wee Play to select a theme and create a design for approval. Children ages 7-18 in our community will then have an opportunity to sign up to help paint the mural on the building with Joe.

Conclusion

Wee Play has invested \$21,000 of the monies raised by the community to build the Wee Woods Phase 1 and 2. We will invest another \$20,000 this year to complete Phase 2 and the mural project. Our continued mission is to serve the community of Beacon, specifically the children, by providing to the public free, engaging places to play as well as interactive programming. We are grateful for our long standing collaboration with the Recreation Department with the backing of the City of Beacon. Thank you for your review of this update and your support.

Wee Play Community Project, Board Members: Heidi Kitlas, Margaux Lange, Raquel Verdesi, Lori Mehridge, Lauren McEvoy, and Michelle Fehilly



PHASE 1



Original Master Plan



PHASE 2







CITY OF BEACON New York

Anthony J. Ruggiero, M.P.A.
City Administrator

OFFICE OF CITY ADMINISTRATOR

845-838-5000

To: Mayor and City Council

From: Anthony Ruggiero, MPA, City Administrator

Re: City of Beacon Well #2

Date: June 7, 2019

In 2018 the City of Beacon retained the services of WSP (formerly LBG Hydrogeologic & Engineering Services) in order to perform a Comprehensive Water Supply Plan (Plan) for the City of Beacon (City). The Plan included evaluating the storage capacity of the three City reservoirs to estimate the safe yield of the reservoirs; conducting an extended yield test on the existing bedrock water-supply wells to determine the safe yield of the bedrock wells; conducting a groundwater exploration program at the City's Pump House Road well field to evaluate the potential to develop a high yielding sand and gravel production well; and the evaluation of current and projected City build-out population to determine if the City has an adequate supply of drinking water to meet the current and projected water demand.

The conclusion of the report was that the City had an adequate water supply to meet the 2018 current and 2035 projected production with the existing resources. The City's current daily water demand is 2.88 mgd.

For your reference again, the City Water Supply is made up of the following resources:

| Water Supply | Water Supply Capacity (Million Gallons Per Day-MGD) |
|-------------------------------|---|
| Meltingah Reservoir | 0.38 mgd |
| Mount Beacon Reservoir | 0.43mgd |
| Cargill Reservoir | 0.60 mgd |
| Well #1 | .58 mgd |
| Well #2 | 1.15 mgd |
| Village of Fishkill | 1.20 mgd |
| Total Water Production | 4.34 mgd |

Beginning in September of 2018, Well #2 began to experience a drastic drop in flow from the well and it was determined that the pump was in operation, but not pumping. The pump was found to be missing half of the bowls required for pumping, but there were no structural issues with the well. At this time, there was no evidence of excessive silting.

In December of 2018 a new pump was delivered, installed and running normally. Around late January 2019, Well #2 was tested in preparation for the summer months, and high turbidity from silting was noticed. Since early February, the Water Department has been working with the City's Consultants, WSP and Subsurface Technologies in order to determine the cause of the silting and the appropriate mitigation options. The Well has been off line since about this time.

The excessive Silting was determined to be entering the well from a fracture at about 240 feet down. It should be stressed that Well #2 is usable and this is not a water quality issue. The water plant can process the silt; however, the excessive silt could burn up and destroy the well pump. At this time, Staff would like to discuss and present the course of action to correct the silting and bring Well #2 back on line.

| Course of Action | Estimated Cost |
|--|-----------------------|
| Surge Development | \$35,000 |
| Install Submersible Pump and Pump to Waste | \$35,000 |
| Spinner Test | \$20,000 |
| Stent/swage | \$76,000 |
| 72-hour pump test | \$9,000 |
| TOTAL | \$175,000 |

Furthermore, the City's Consulting Hydrogeologist performed a Water Supply Adequacy review with Well #2 out of service, including projects being built, already approved and in front of the Planning Board. It was determined that there is an adequate supply of water and an approximate surplus of 170,000 gpd (Gallons Per Day).

The City's Consulting Hydrogeologist will be present to discuss the above plan of action on Monday. It is estimated that the above work will take approximately 3 months.

If you have any questions with regard to the above, please feel free to contact me.

City of Beacon Workshop Agenda
6/10/2019

Title:

Water Department Promotions

Subject:

Background:

ATTACHMENTS:

| Description | Type |
|---|-------------------|
| Memorandum from the Water and Sewer Superintendent Regarding the Position of Water and Sewer Maintenance Mechanic | Cover Memo/Letter |
| Memorandum from the Water and Sewer Superintendent Regarding the Position of Heavy Motor Equipment Operator | Cover Memo/Letter |



CITY OF BEACON New York

WATER DEPARTMENT

845-831-3136

To: Anthony Ruggiero

From: Edward Balicki

Re: Department Promotion

Date: May 31, 2019

Anthony,

I would to recommend Andrew Stevens for a promotion to HMEO in the Water and Sewer Department. This would be one step higher than his current position as Water and Sewer Maintenance Mechanic.

Andrew has been employed with the City since January 2015. During his time with the City he has distinguished himself as a very dependable, conscientious and responsible employee. Andrew possesses a Commercial Driving License (CDL) and can operate the sewer cleaning vacuum truck, sewer main water jet, operates heavy equipment during snow storms and Water Department repairs and construction. Andrew has shown initiative in carrying the on call cell phone and response to emergency situations. Andrew can operate the backhoe and has experience with an excavator. During his time with the City Andrew has obtained his Grade D Water Treatment Certification.

Andrew and Sean Burke were the only two to apply for the vacant position left by Richard Kolakoski's promotion to Working Supervisor. In the 2019 we allocated funds for two HMEOs. Prior to my supervision of the department there were two HMEOs but when James Babcock was transferred to Highway the vacant title was not filled. I have confirmed with Dutchess County Civil Service that there are 5 vacant HMEO positions in the City available to be filled. Thank you for your consideration.

Respectfully,

Edward Balicki



CITY OF BEACON New York

WATER DEPARTMENT

845-831-3136

To: Anthony Ruggiero
From: Edward Balicki
Re: Department Promotion HMEO
Date: May 31, 2019

Anthony,

I would like to recommend Sean Burke for promotion to Heavy Motor Equipment Operator. This would be one step higher than his current position as Water and Sewer Maintenance Mechanic.

Sean has been employed with the City since March 2015. During his time with the City he has distinguished himself as a very dependable, conscientious and responsible employee. During his employment with the City Sean has acquired a Commercial Driving License (CDL), has learned how to perform water taps, flush or rod plugged sewers, shut off water mains, plow snow and repair broken water mains. Sean drives the large dump trucks while snow plowing, can operate the vac-truck and has previous work experience operating backhoes, skid steers and excavators. Recently Sean has begun to carry the on call cell phone as well.

Sean and Andrew Stevens were the only two to apply for the vacant position left by Richard Kolakoski's promotion to Working Supervisor. In the 2019 we allocated funds for two HMEOs. Prior to my supervision of the department there were two HMEOs but when James Babcock was transferred to Highway the vacant title was not filled. I have confirmed with Dutchess County Civil Service that there are 5 vacant HMEO positions in the City available to be filled. Thank you for your consideration.

Respectfully,

Edward Balicki

City of Beacon Workshop Agenda
6/10/2019

Title:

Budget Amendments

Subject:

Background:

ATTACHMENTS:

| Description | Type |
|-------------------|------------------|
| Budget Amendments | Budget Amendment |

Council Budget Amendments

1. Amend the 2019 General Fund Council Budget to funds for the ICLEI. Below is the proposed budget amendment:

Transfer to:

| | | |
|-------------------|------------|-----------------|
| A -01-1010-45200- | CONSULTANT | <u>\$ 9,600</u> |
|-------------------|------------|-----------------|

Transfer from:

| | | |
|--------------------|-------------|-----------------|
| A -01-1990-400001- | CONTINGENCY | <u>\$ 9,600</u> |
|--------------------|-------------|-----------------|

2. Amend the 2019 General Fund Technology budget for the annual fees associated with SWIFT 911. Below is the proposed budget amendment:

Transfer to:

| | | |
|--------------------|---------------|-----------------|
| A -01-1680-410400- | WEB SITE FEES | <u>\$ 5,500</u> |
|--------------------|---------------|-----------------|

Transfer from:

| | | |
|--------------------|-------------|-----------------|
| A -01-1990-400001- | CONTINGENCY | <u>\$ 5,500</u> |
|--------------------|-------------|-----------------|

3. Amend the 2019 General Fund Fire budget for the payout of unused accumulated time for the Fire Lieutenant. Below is the proposed budget amendment:

Transfer to:

| | | |
|--------------------|--------------------------|-------------------|
| A -03-3410-190000- | SEVERANCE/RETIREMENT PAY | <u>\$ 105,011</u> |
|--------------------|--------------------------|-------------------|

Transfer from:

| | | |
|--------------------|------------------------|-------------------|
| A -01-1990-400004- | CONTINGENCY-RETIREMENT | <u>\$ 105,011</u> |
|--------------------|------------------------|-------------------|

Respectfully submitted,
Susan K. Tucker CPA

**City of Beacon Workshop Agenda
6/10/2019**

Title:

Wilson Street Watermain Replacement Project Recommendation of Award

Subject:

Background:

ATTACHMENTS:

Description

Type

Wilson Street Watermain Recommendation of Award

Cover Memo/Letter

LANC & TULLY
ENGINEERING AND SURVEYING, P.C.

John J. O'Rourke, P.E., Principal
David E. Higgins, P.E., Principal
John Queenan, P.E., Principal

Rodney C. Knowlton, L.S., Principal
Jerry A. Woods, L.S., Principal

John D. Russo, P.E., Principal
John Lane, P.E., L.S.
Arthur R. Tully, P.E.

May 28, 2019

Mr. Anthony Ruggiero
City Administrator
City of Beacon City Hall
1 Municipal Plaza
Beacon, NY 12508

and

Mr. Ed Balicki
Water & Sewer Superintendent
City of Beacon City Hall
1 Municipal Plaza
Beacon, NY 12508

RE: Wilson Street Water Main
City of Beacon
Award Recommendation

Dear Mr. Ruggiero & Mr. Balicki:

A total of six (6) bid proposals were submitted and opened on May 23, 2019 for the **Wilson Street Watermain Replacement** project. The six proposals were carefully reviewed; all multiplication between estimated quantities and unit prices checked; and addition of total prices checked against the total contract amount. All proposals submitted were complete. Two of the submitted proposals were found to have mathematical errors within the bid forms.

The following tabulation shows the order from lowest bidder, the name of the bidder, the total contract amount, and the corrected contract amount if errors were found.

| NAME OF BIDDER | TOTAL CONTRACT AMOUNT | CORRECTED CONTRACT AMOUNT |
|---|--------------------------|------------------------------|
| Yonkers Excavating Corp. Carmel, NY | \$640,349.06 | |
| Sun Up Construction Corp. Wappingers Falls, NY | \$687,672.00 | |
| Ben Ciccone, Inc. Poughkeepsie, NY | \$793,385.00 | \$788,385.00 |

| | | |
|--|----------------|--------------|
| Casabella Contracting of NY, Inc. Croton on Hudson, NY | \$957,572.20 | \$948,571.15 |
| TAM Enterprises, Inc. Goshen, NY | \$999,999.00 | |
| Legacy Supply, LLC Valhalla, NY | \$1,094,217.00 | |

The lowest bidder is Yonkers Excavating Corp., with the total base bid amount of \$640,349.06. Yonkers Excavating has submitted information related to several projects in which they have completed the work as outlined within the proposed project. References supplied were called and checked to verify the work completed by the prospective low bidder and were found to be acceptable. In our opinion, Yonkers Excavating Corp. should be considered the lowest responsible bidder based upon the submitted information and Chapter 53 of the City Code. Along with the bid, the contractor has submitted a Non-Collusive Bidding Certificate, and a Bid Bond.

It is our recommendation to the City Council to award the **Wilson Street Watermain Replacement** project to Yonkers Excavating Corp.

If you have any questions, or need any further information, please do not hesitate to contact our office.

Very truly

LANC & TULLY, P.C.



John Russo, P.E.

Cc: Nick Ward-Willis, City Attorney

City of Beacon Workshop Agenda
6/10/2019

Title:

Phillips Street Reconstruction Change Order

Subject:

Background:

ATTACHMENTS:

| Description | Type |
|--|-------------------|
| Memorandum from Lanc & Tully Regarding Philips Street Reconstruction Change Order #1 | Cover Memo/Letter |
| Philips Street Reconstruction Change Order #1 | Backup Material |


LANC & TULLY
ENGINEERING AND SURVEYING, P.C.

John J. O'Rourke, P.E., Principal
David E. Higgins, P.E., Principal
John Queenan, P.E., Principal

Rodney C. Knowlton, L.S., Principal
Jerry A. Woods, L.S., Principal

John D. Russo, P.E., Principal
John Lanc, P.E., L.S.
Arthur R. Tully, P.E.

May 28, 2019



Mr. Anthony Ruggiero
City Administrator
City of Beacon City Hall
1 Municipal Plaza
Beacon, NY 12508

RE: Phillips Street Reconstruction
City of Beacon
Change Order No. 1

Dear Mr. Ruggiero:

Please find enclosed the proposed Change Order No. 1, in the estimated amount of \$35,894.50, for the Phillips Street Reconstruction project. This proposed change order is to address the following:

1. Due to an improperly marked watermain near the location of the previously proposed wet tap near Rende Drive. During test pit excavations, the contractor had found that the existing watermain was not where it had been marked in the field, but rather the watermain was located directly below and ran parallel with the existing 4" gas main with a separation of just over 6".
2. Based upon further investigation, it was found that the NYSDOT only extended the 8" ductile iron watermain approximately 39' into Phillips Street from the water valve located within NYS Route 9D (Wilcott Ave). Since the wet tap connection had to be relocated, we decided to relocate the wet tap to tap into the newly installed ductile iron pipe as to completely eliminate the asbestos-cement pipe (ACP) within Phillips Street.

The contractor was informed that they cannot perform this work until such time as your office approves this additional work. Attached is a cost estimate for the proposed work above that of the original contract price. I would ask that you please review this and let me know as soon as possible so as not to delay the contractor.

If you have any questions, or need any further information, please do not hesitate to contact our office.

Very truly

LANC & TULLY, P.C.



John Russo, P.E.

cc: Ed Balicki, Water & Sewer Superintendent (w/enclosure)

PHILLIPS STREET RECONSTRUCTION - CHANGE ORDER #1
CONSTRUCTION COST ESTIMATE
EXTENSION OF WATER BETWEEN RENDE & WOLCOTT
CITY OF BEACON, DUTCHESS COUNTY, NY

All items are *complete items* & include furnishing, installation, excavation, backfilling, labor, etc.

Unit prices are those as noted in the Project Contract:

| Item # | Contract Item # | Item Description | Unit | Est. Qty | Total Price Per Unit (Material, Labor, Installation, etc.) | Total Amount |
|--------|-----------------|--|------|----------|---|--------------|
| 1 | 18 | 3" base course, Type 1 | SY | 110 | \$21.50 | \$2,365.00 |
| 2 | 19 | 3" binder course, Type 3 | SY | 110 | \$22.00 | \$2,420.00 |
| 3 | 20 | 1 ½ " top course, Type 6FX | SY | 110 | \$11.25 | \$1,237.50 |
| 4 | 21 | Installation of ¾ corporation stop valves. Includes disposal of all wastes, grading, and compaction. | Each | 1 | \$900.00 | \$900.00 |
| 5 | 22 | Installation of ¾ K copper. Includes disposal of all wastes, grading, and compaction. Includes disposal of all wastes, grading, and compaction. | LF | 28 | \$42.00 | \$1,176.00 |
| 6 | 23 | Installation of ¾ curb stops at a point at least 1 foot beyond new sidewalk. Includes disposal of all wastes, grading, and compaction. Includes disposal of all wastes, grading, and compaction. | Each | 1 | \$600.00 | \$600.00 |
| 7 | 24 | Installation of curb boxes. Includes disposal of all wastes, grading, and compaction. Includes disposal of all wastes, grading, and compaction. | Each | 1 | \$75.00 | \$75.00 |
| 8 | 39 | Installation of 8" ductile iron pipe, Class 52 for waterlines. Includes backfilling with Select Material No. 4, stone bedding, and compaction | LF | 165 | \$138.00 | \$22,770.00 |
| 9 | 40 | Installation of 6" ductile iron pipe, Class 52 for waterlines. Includes backfilling with Select Material No. 4, stone bedding, and compaction | LF | 3 | \$117.00 | \$351.00 |
| 10 | XX | Additional labor required for paving trenches, as paver will not be able to be used. | LS | 1 | \$4,000.00 | \$4,000.00 |
| | | | | | | \$35,894.50 |

**City of Beacon Workshop Agenda
6/10/2019**

Title:

Van Nydeck Parking

Subject:

Background:

ATTACHMENTS:

| Description | Type |
|---|-----------|
| Local Law Amending Chapter 211 of the Code of the City of Beacon as it Relates to Parking on Van Nydeck Avenue | Local Law |
| Local Law to Amend Chapter 211, Article III, Section 15 of the City Code of the City of Beacon Regarding Parking, Stopping and Standing Prohibited at all Times | Local Law |
| City of Beacon Code Regarding Van Nydeck Avenue Parking | Local Law |

CITY OF BEACON



Iola C. Taylor
City Clerk
One Municipal Plaza, Suite One
Beacon, New York 12508

Telephone (845) 838-5003
Facsimile (845) 838-5012

I, IOLA C. TAYLOR, Clerk of the City of Beacon, New York, do hereby certify that the attached is a true and accurate copy of Local Law No. 12 of 2016 entitled:

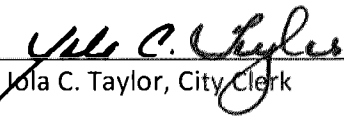
LOCAL LAW AMENDING CHAPTER 211 OF THE CODE OF THE CITY OF BEACON AS IT RELATES TO PARKING ON VAN NYDECK AVENUE

adopted by the Beacon City Council at a regular meeting held on October 17, 2016. Council Member Muhammad made the motion that the proposed local law be adopted. The motion was seconded by Council Member Harper. On roll call Council Members Muhammad, Harper, Kyriacou Mansfield, Wetherbee, Ross and Mayor Casale voted in favor (7).

Motion Carried.

WITNESS THERE I have set my hand and seal of the City of Beacon this 18th day of October, 2016.

Signed


Iola C. Taylor, City Clerk

SEAL

(Complete the certification in the paragraph that applies to the filing of this local law and strike out that which is not applicable.)

1. (Final adoption by local legislative body only.)

I hereby certify that the local law annexed hereto, designated as Local Law No. 12 of 2016 of the City of Beacon was duly passed by the City Council on October 17, 2016, in accordance with the applicable provisions of law.

2. (Passage by local legislative body with approval, no disapproval or repassage after disapproval by the Elective Chief Executive Officer*.)

I hereby certify that the local law annexed hereto, designated as local law No. _____ of 20____ of the City of Beacon was duly passed by the City Council on _____ 20____, and was (approved)(not approved) (repassed after disapproval) by the * _____ and was deemed duly adopted on _____ 20____, in accordance with the applicable provisions of law.

3. (Final adoption by referendum.)

I hereby certify that the local law annexed hereto, designated as local law No. _____ of 20____ of the City of Beacon was duly passed by the City Council on _____ 20____, and was (approved) (not approved) (repassed after disapproval) by the * _____ on _____ 20____. Such local law was submitted to the people by reason of a (mandatory) (permissive) referendum, and received the affirmative vote of a majority of the qualified electors voting thereon at the (general) (special) (annual) election held on _____ 20____, in accordance with the applicable provisions of law.

4. (Subject to permissive referendum and final adoption because no valid petition was filed requesting referendum.)

I hereby certify that the local law annexed hereto, designated as local law No. _____ of 20____ of the _____ was duly passed by _____ on _____ 20____, and was (approved) (not approved) (repassed after disapproval) by the * _____ on _____ 20____. Such local law was subject to permissive referendum and no valid petition requesting such referendum was filed as of _____ 20____, in accordance with the applicable provisions of law.

* Elective Chief Executive Officer means or includes the chief executive officer of a county elected on a county-wide basis, or if there be none, the chairman of the county legislative body, the mayor of a city or village, or the supervisor of a town where such officer is vested with the power to approve or veto local laws or ordinances.

5. (City local law concerning Charter revision proposed by petition.)


I hereby certify that the local law annexed hereto, designated as local law No. _____ of 20____, of the City of _____ having been submitted to referendum pursuant to the provisions of section (36)(37) of the Municipal Home Rule Law, and having received the affirmative vote of a majority of the qualified electors of such city voting thereon at the (special)(general) election held on 20____, became operative.

6. (County local law concerning adoption of Charter.)

I hereby certify that the local law annexed hereto, designated as local law No. _____ of 20____, of the County of _____, State of New York, having been submitted to the electors at the General Election of November _____, 20____, pursuant to subdivisions 5 and 7 of section 33 of the Municipal Home Rule law, and having received the affirmative vote of a majority of the qualified electors of the cities of said county considered as a unit and a majority of the qualified electors of the towns of said county considered as a unit voting at said general election, became operative.

(If any other authorized form of final adoption has been followed, please provide an appropriate certification.)

I further certify that I have compared the preceding local law with the original on file in this office and that the same is a correct transcript therefrom and of the whole of such original local law, and was finally adopted in the manner indicated in paragraph 1 above.


Deputy Clerk of the County legislative body, City, Town or Village Clerk or officer designated by local legislative body


(Seal)

Date: October 18, 2016

(Certification to execute by County Attorney, Corporation Counsel, Town Attorney, Village Attorney or other authorized attorney of locality.)

STATE OF NEW YORK
COUNTY OF Dutchess

I, the undersigned, hereby certify that the foregoing local law contains the correct text and that all proper proceedings have been had or taken for the enactment of the local law annexed hereto.


Signature
City Attorney
Title
City of Beacon
Date: October 18, 2016

Local Law Filing

New York State Department of State
41 State Street, Albany, NY 12231

(Use this form to file a local law with the Secretary of State.)

Text of law should be given as amended. Do not include matter being eliminated and do not use italics or underlining to indicate new matter.

County
City of.....**Beacon**.....
~~Town~~
~~Village~~
Local Law No.....12...of the year....2016.....

BE IT ENACTED by the City Council of the City of Beacon as follows:

Section 1. Chapter 211, Section 14.1, Subsection B of the Code of the City of Beacon is hereby amended as follows:

§211-14.1 No parking, stopping or standing at intersections.

B. There shall be no parking here to corner in the following locations:

| Name of Street | Side | Location |
|--|-----------|---|
| Amity Street [Added 5-3- 2004 by Res. No. 84- 2004] | All | 30 feet from every intersection |
| Conklin Avenue [Added 11-17- 2003 by Res. No. 180-2003] | North | To a point 30 feet from the Fishkill Avenue intersection |
| DeWindt Street [Added 4-4-2005 by Res. No. 34-2005] | Northeast | To a point 30 feet from the South Cedar intersection |
| Dutchess Terrace [Added 8-4- 2008 by Res. No. 110-2008] | Both | From Verplanck Avenue to a point 50 feet in from intersection |

| | | |
|---|-------|---|
| East Main Street [Added 11-17-2003 by Res. No. 180-2003] | Both | To a point 30 feet west of the Howland Avenue/DePuyster Avenue intersection |
| Eliza Street | West | At the corner of Oak Street |
| Helen Court [Added 2-20-2001 by Res. No. 30-2001] | Both | 30 feet east from the intersection of Washington Avenue |
| Main Street [Added 5-18-2009 by Res. No. 82-2009] | East | From the corner at East Main Street to a point 50 feet north |
| Mead Avenue [Added 11-17-2003 by Res. No. 180-2003] | North | To a point 30 feet from the Conklin Avenue intersection |
| Oak Street | South | At the corner of Eliza Street |
| O'Dell Street [Added 1-16-2007 by Res. No. 7-2007] | East | To a point 30 feet from the intersection of East Main Street |
| Prospect Street [Added 11-17-2003 by Res. No. 180-2003] | Both | To a point 30 feet west of the East Main Street intersection |
| Prospect Street [Added 6-5-2006 by Res. No. 69-2006] | West | To a point 30 feet in both directions from the intersection of Union Street |
| Russell Avenue [Added 11-17-2003 by Res. No. 180-2003] | Both | To a point 30 feet west of the East Main Street intersection |
| South Cedar Street [Added 10-19-2009 by Res. No. 152-2009] | Both | To a point 30 feet from intersection of DeWindt Street |

| | | |
|---|-------|---|
| South Cedar Street [Added 4-4-2005 by Res. No. 34-2005] | Both | To a point 30 feet from the Main Street intersection |
| Teller Avenue [Added 6-5- 2006 by Res. No. 69- 2006] | Both | To a point 30 feet in both directions from the intersection of Rombout Avenue |
| Tioronda Avenue [Added 1-16- 2007 by Res. No. 7- 2007] | North | To a point 20 feet in both directions from the intersection of Van Nydeck Avenue |
| Van Nydeck Avenue | North | To a point 275 feet from Teller Avenue |
| Van Nydeck Avenue | South | To a point 150 feet from Teller Avenue |
| Van Nydeck Avenue | North | To a point 215 feet from Tioronda Avenue |
| Van Nydeck Avenue | South | To a point 95 feet from Tioronda Avenue |

Section 2. Chapter 211, Article III, Section 15, Subsection B of the Code of the City of Beacon is hereby amended to restrict parking on Van Nydeck Avenue as follows:

§ 211-15. Parking, stopping and standing prohibited at all times.

...

B. Schedule X: Parking, Stopping and Standing Prohibited at All Times. In accordance with the provisions of Subsection A, no person shall park, stop or stand at any time upon any of the following described streets or parts of streets:

| Name of Street | Side | Location |
|---|-------------|----------------------------------|
| Ackerman Street | North | From Davis Street to Main Street |
| Amin Street [Repealed 6-6-2005 by Res. No. 57- 2005[1]] | | |
| Amity Street [Repealed 4-19-2004 by Res. No. 78-2004] | | |

| | | |
|--|-------|---|
| Bank Street [Amended 3-17-1997 by Res. No. 34-1997; 7-19-1999 by Res. No. 105-1999] | West | From Tomkins Avenue to Branch Street |
| Beacon Street | Both | From Cliff Street west to South Avenue |
| Beekman Street | Both | From west end of Railroad Bridge to Ferry Plaza |
| Beekman Street [Added 10-6-2003 by Res. No. 158-2003] | Both | From Red Flynn Drive to Wolcott Avenue |
| Beekman Street | North | Between North Avenue and River Street |
| Beekman Street | North | From the west property line of No. 54 Beekman Street to the west property line of No. 68 Beekman Street |
| Beekman Street | North | From west property line of No. 96 Beekman Street to west property line of No. 110 Beekman Street |
| Beekman Street | North | From a point 160 feet west of the east intersection of Ferry Street |
| Branch Street [Added 3-6-2006 by Res. No. 17-2006] | South | Entire length |
| Buchanan Street [Added 7-21-2003 by Res. No. 104-2003] | East | Entire length |
| Center Street | Both | From Liberty Street to a point 20 feet east |
| Churchill Street | South | From Tioronda Avenue to railroad crossing |

| | | |
|--|-------|---|
| Church Street | North | From Eliza Street to a point 25 feet west |
| Church Street | South | From North Cedar Street to Eliza Street |
| Cliff Street | East | From the driveway of premises at No. 8 Cliff Street to a point 50 feet north |
| Cliff Street | East | From Main Street to a point 30 feet past Commerce Street |
| Commerce Street [Repealed 5-18-2015 by L.L. No. 4-2015] | | |
| Commerce Street [Added 5-18-2015 by L.L. No. 4-2015] | Both | From Cliff Street to a point 30 feet east |
| Commerce Street [Added 5-18-2015 by L.L. No. 4-2015] | Both | From a point 115 feet west of Cliff Street intersection to a point 125 feet beyond (no parking between signs) |
| Commerce Street [Added 5-18-2015 by L.L. No. 4-2015] | Both | From South Avenue to a point 30 feet east |
| Commerce Street [Repealed 5-18-2015 by L.L. No. 4-2015] | | |
| Commerce Street [Added 5-18-2015 by L.L. No. 4-2015] | South | From Cliff Street to a point 35 feet west |
| Commerce Street [Amended 5-18-2015 by L.L. No. 4-2015] | South | From 75 feet east of fire hydrant at No. 11 Commerce Street to a point 25 feet west |
| Conklin Street [Added 7-7-2008 by Res. No. 99-2008] | North | Between Fishkill Avenue and Mead Avenue |

| | | |
|---|-------|---|
| Cross Street [Amended 5-18-2015 by L.L. No. 4-2015] | Both | From Main Street to the parking lot entrance |
| DeWindt Street | North | From South Chestnut Street to South Cedar Street |
| DeWindt Street | South | From South Chestnut Street to a point 25 feet west |
| Digger Phelps Court | Both | From Main Street to a point 25 feet north |
| Dutchess Terrace | Both | From a point 35 feet north of Verplanck Avenue to a point 35 feet south of Verplanck Avenue |
| East Main Street [Added 12-6-2010 by L.L. No. 17-2010] | Both | From Main Street to a point 300 feet east |
| East Main Street | North | From Leonard Street to Russell Avenue |
| East Main Street | North | From Main Street to the east end of East Main Street Bridge |
| East Main Street | South | From the east end of the Fishkill Creek bridge to a point 75 feet east thereof |
| East Main Street | South | From Russell Avenue to a point 25 feet west |
| East Main Street | South | From Water Street to a point 50 feet west |
| East Main Street | South | From Water Street to Spring Valley Street |
| Eliza Street [Added 10-6-2003 by Res. No. 158-2003] | East | From Kent Street to 30 feet south thereof |
| Eliza Street [Added 10-6-2003 by Res. No. 158-2003] | East | From Verplanck Avenue to 30 feet north thereof |

| | | |
|---|-------|--|
| Eliza Street | West | From Church Street to a point 25 feet north |
| Eliza Street | West | All areas to a point 10 feet north and 20 feet south of existing driveways between Church Street and Main Street |
| Eliza Street | West | From Verplanck Avenue to a point 35 feet north |
| Ferry Street [Amended 3-17-1997 by Res. No. 34-1997] | South | Entire length, including cul-de-sac |
| Fishkill Avenue | Both | From Main Street to a point 25 feet north |
| Fishkill Avenue | East | From Main Street to a point 40 feet north |
| Fishkill Avenue | East | From Verplanck Avenue to Ackerman Street |
| Fishkill Avenue | East | From Verplanck Avenue to the southwest corner of the land of the Masonic Order |
| Fishkill Avenue | West | From Delavan Avenue south to Wilkes Street |
| Fishkill Avenue | West | From Verplanck Avenue to Kent Street |
| Grove Street | South | -- |
| Herbert Street | North | From Fishkill Avenue to Main Street |
| Herbert Street | North | From Main Street to Blackburn Avenue |
| Howland Avenue | Both | From a point 200 feet east of Union Street to a point 600 feet south |
| Howland Avenue | Both | From Union Street south to Wolcott Avenue |

| | | |
|---|-------|---|
| Judson Street [Added 6-19-2000 by Res. No. 91-2000] | Both | From Union Street to a point 45 feet from the corner |
| Kent Street [Repealed 10-6-2003 by Res. No. 158-2003] | | |
| Kent Street [Added 10-6-2003 by Res. No. 158-2003] | South | From Eliza Street to 30 feet east thereof |
| Kent Street [Added 10-6-2003 by Res. No. 158-2003] | South | From Fishkill Avenue to 30 feet west thereof |
| Leonard Street [Repealed 5-18-2015 by L.L. No. 4-2015] | | |
| Leonard Street | West | From a point opposite the parking lot driveway of St. Joachim's and the Presbyterian Churches for 30 feet |
| Liberty Street [Repealed 5-18-2015 by L.L. No. 4-2015] | | |
| Liberty Street [Added 5-18-2015 by L.L. No. 4-2015] | East | From school drop-off entrance to a point 425 feet north, 30 feet beyond teacher parking lot entrance |
| Liberty Street | East | From Center Street to a point 20 feet north |
| Liberty Street | East | From Center Street to a point 20 feet south |
| Liberty Street | East | From Spring Street to a point 40 feet north |
| Liberty Street | West | From Amity Street south to East Main Street |
| Liberty Street | West | From Amity Street north to Grove Street, except Sundays |

| | | |
|---|-------|--|
| Liberty Street [Added 5-18-2015 by L.L. No. 4-2015] | West | From Central Hudson Gas & Electric Corp. building to the entrance to Angela Court |
| Liberty Street | West | From East Main Street to Spring Street |
| Louisa Street | West | From East Main Street south to dead end |
| Main Street | Both | From North and South Avenues to a point 25 feet east |
| Main Street [Added 4-18-2016 by L.L. No. 5-2016] | East | From Ackerman Street to a point 20 feet north and to a point 20 feet south |
| Main Street | East | From East Main Street to a point 75 feet south |
| Main Street [Added 4-18-2016 by L.L. No. 5-2016] | East | From a point 433 feet from East Main Street to 793 feet north |
| Main Street [Added 5-18-2009 by Res. No. 82-2009] | East | From a point 150 feet north of the intersection of East Main Street to the intersection of Herbert Street |
| Main Street [Amended 4-18-2016 by L.L. No. 5-2016] | East | From East Main Street 58 feet north to Verplanck Avenue |
| Main Street [Repealed 5-18-2009 by Res. No. 82-2009] | | |
| Main Street | North | From a point 335 feet west of the intersection west to Beekman Street to a point 470 feet west of the intersection with Beekman Street |
| Main Street | North | From Cross Street to a point 85 feet east |

| | | |
|--|-------|---|
| Main Street | North | From Cross Street to a point 140 feet west |
| Main Street | North | From Willow Street to a point 25 feet west |
| Main Street [Repealed 5-18-2015 by L.L. No. 4-2015] | | |
| Main Street | South | From Beekman Street to a point 300 feet west of the intersection with Beekman Street |
| Main Street [Repealed 5-6-2002 by Res. No. 87-2002] | | |
| Main Street [Added 6-6-2005 by Res. No. 57-2005] | South | From Teller Avenue to 30 feet east of Schenck Avenue |
| Main Street | South | In front of the United States Post Office at a duly designated marked and yellow-striped area |
| Main Street [Added 4-18-2016 by L.L. No. 5-2016] | West | From Verplanck Avenue to a point 120 feet north |
| Matteawan Road [Added 11-5-2001 by Res. No. 172-2001; amended 8-19-2002 by Res. No. 144-2002] | Both | From Verplanck Avenue to Camp Beacon Road |
| Monell Place South [Added 2-19-2002 by Res. No. 25-2002] | Both | From Lafayette Avenue to the dead end |
| North Avenue [Repealed 5-18-2015 by L.L. No. 4-2015] | | |
| North Avenue | East | From Rock Hill Road to a point 45 feet south |

| | | |
|--|-------|---|
| North Avenue | East | From West Church Street north to Ralph Street |
| North Avenue | West | From Conway Place north to Tompkins Avenue |
| North Avenue | West | From Main Street to Conway Place |
| North Avenue | West | From south property line of No. 15 North Avenue to Conway Place |
| North Brett Street | West | From New York Telephone Company Pole No. 109 north to New York Telephone Pole No. 108, this side area to be loading zone only |
| North Chestnut Street [Added 8-7-1995] | Both | From Verplanck Avenue for a distance of 50 feet |
| North Chestnut Street | West | From Main Street to Church Street |
| North Street | North | From Main Street west to Davis Street |
| Rector Street [Added 3-5-2012 by L.L. No. 5-2012] | Both | No parking on either side from 25 feet south of Union Street to corner of Rector and Union |
| River Street | West | From Main Street south to Beekman Street |
| Rombout Avenue [Amended 1-20-2004 by Res. No. 7-2004] | Both | From South Chestnut Street to a point 125 feet west |
| Rombout Avenue | Both | From Teller Avenue to a point 25 feet west |
| Rombout Avenue | North | From South Cedar Street west to South Brett Street |
| Rombout Avenue [Added 4-17-2000 by Res. No. 61-2000] | North | From Teller Avenue to a point 75 feet west |

| | | |
|--|------|--|
| Russell Avenue [Added 5-18-2015 by L.L. No. 4-2015] | East | From East Main Street to a point 80 feet south |
| Russell Avenue [Amended 5-18-2015 by L.L. No. 4-2015] | West | From East Main Street to a point 30 feet south |
| Saint Luke's Place | East | From Union Street to Spring Valley |
| Sargent Avenue [Added 4-16-2001 by Res. No. 55-2001] | Both | From Education Drive north to Wolcott Avenue, except it shall be permissible for the school crossing guard to park at a designated location during school crossing hours |
| Schenck Avenue [Amended 10-21-2013 by L.L. No. 17-2013] | East | From Main Street to a point 110 feet northeast therefrom |
| School Street | West | From Rombout Avenue south to West Center Street |
| South Avenue | East | From Commerce Street to a point 215 feet south |
| South Avenue | East | From a point 215 feet south of Commerce Street to Beacon Street |
| South Avenue [Repealed 9-6-2005 by L.L. No. 10-2005] | | |
| South Avenue | East | From Main Street south to Commerce Street |
| South Avenue [Amended 9-6-2005 by L.L. No. 10-2005] | West | From Main Street south to the north line of Saint Andrew's Church property |
| South Chestnut Street | East | From a point 88 feet from Henry Street to a point 75 feet north |
| South Chestnut Street | East | From Wolcott Avenue to a point 100 feet north |

| | | |
|--|-------|--|
| South Chestnut Street | South | From DeWindt Street to a point 25 feet south |
| South Chestnut Street | West | From DeWindt Street south to Catherine Street |
| South Chestnut Street | West | From DeWindt Street to a point 25 feet north |
| South Chestnut Street | West | From a point 105 feet from Henry Street to a point 75 feet north |
| South Chestnut Street | West | From Wolcott Avenue to a point 150 feet north |
| South Street | North | From Locust Place to Schenck Avenue |
| South Street | North | From Schenck Avenue to a point 25 feet east |
| South Street | South | From Main Street to a point 100 feet west thereof |
| South Street | South | From Main Street to a point opposite Locust Place |
| South Street | South | From Schenck Avenue to a point 25 feet east |
| South Street and Locust Place | -- | From the hydrant on South Street to a point 40 feet east |
| Spring Street | North | From a point 100 feet southeast of Liberty Street |
| Spring Street [Added 2-19-2002 by Res. No. 25-2002] | South | From Washington Avenue to Liberty Street |
| Spring Valley Street | East | From East Main Street to a point 100 feet south |
| Spring Valley Street | South | From East Main Street to a point 100 feet west |
| Spring Valley Street | West | From East Main Street to a point 25 feet south |

| | | |
|---|-------|--|
| State Street [Added 4-18-2011 by L.L. No. 3-2011] | North | From a point 36 feet west of the intersection of Fishkill Avenue to a point 196 feet west |
| Teller Avenue | Both | From Main Street to a point 25 feet south |
| Teller Avenue | East | From Main Street to Van Nydeck Avenue |
| Teller Avenue | East | From Vine Street to Catherine Street |
| Teller Avenue | West | From the northwest corner of the intersection of Catherine Street to a point 75 feet north |
| Teller Avenue | West | From Henry Street to Catherine Street |
| Teller Avenue | West | From Main Street south to Henry Street |
| Tioronda Avenue | Both | From Knevels Avenue to Wolcott Avenue |
| Tioronda Avenue | Both | From Main Street to a point 25 feet south |
| Tioronda Avenue | East | From Main Street to a point 120 feet south except Sundays |
| Tioronda Avenue [Added 2-5-2007 by Res. No. 16-2007] | South | From Two Tioronda Avenue to a point 125 feet west |
| Tioronda Avenue | West | From Knevels Avenue to South Avenue |
| Union Street | Both | From Hudson Street east for 250 feet to Goodrich Street |
| Union Street | South | From Russell Avenue to Prospect Street |
| Van Nydeck Avenue | South | From Hudson Avenue to a point 300 feet west |

| | | |
|--|-------|--|
| Van Nydeck Avenue | South | From 30 feet east of the easternmost exit of Madam Brett Homestead |
| Verplanck Avenue [Repealed 5-6-2002 by Res. No. 87-2002] | | |
| Verplanck Avenue [Added 5-18-2015 by L.L. No. 4-2015] | | |
| Verplanck Avenue [Added 8-19-2002 by Res. No. 144-2002; repealed 5-18-2015 by LL. No. 4-2015] | North | From Willow Street to a point 60 feet east |
| Water Street West Church Street West Church Street | | |
| Wilkes Street | Both | From East Main Street to a point 50 feet from the south line of East Main Street |
| [Repealed 5-18-2015 by L.L. No. 4-2015] | Both | From North Avenue to a point 25 feet east |
| Wilkes Street | South | From North Avenue to a point 250 feet east |
| Wolcott Avenue | | |
| | North | From Fishkill Avenue to Cannon Street |

Section 3. Chapter 211, Section 17, Subsection B of the Code of the City of Beacon is hereby amended as follows:

§211-17 Time limit parking.

B. Schedule XII: Time Limit Parking. In accordance with the provisions of Subsection A, no person shall park a vehicle for longer than the time limit shown upon any of the following described streets or parts of streets.

| Name of Street | Site | Time Limit: Hours/Delays | Location |
|---|-------------|---|---|
| Bank Street [Added 7-19-1999 by Res. No. 106-1999] | East | 4 hours; 6:00 a.m. to 6:00 p.m./weekdays | From West Main Street to Tompkins Avenue |
| Beekman Street | West | 2 hours; all/all | From River Street to a point 200 feet south |
| Branch Street [Added 7-19-1999 by Res. No. 106-1999] | North | 4 hours; 6:00 a.m. to 6:00 p.m./weekdays | Entire length |
| Buchanan Street [Added 7-21-2003 by Res. No. 104-2003] | West | 2 hours; 7:00 a.m. to 3:00 p.m./Mon. through Fri. during school session | Entire length |
| Conklin Street [Added 7-7-2008 by Res. No. 99-2008] | South | 2 hours | Between Fishkill Avenue and Mead Avenue |
| East Main Street [Added 11-4-1996; amended 4-19-2004 by Res. No. 78-2004] | | 2 hours; 9:00 a.m. to 5:00 p.m. | From Main Street to Leonard Street |

| | | | |
|---|-------|---|--|
| Eliza Street [Added 12-6-1999 by Res. No. 180-1999] | Both | 2 hours | From Main Street to Church Street |
| Ferry Street [Added 3-17-1997 by Res. No. 34-1997] | North | 4 hours/Mon. through Fri. | Entire length |
| High Street [Added 2-22-2005 by Res. No. 18-2005] | Both | 4 hours; 6:00 a.m. to 6:00 p.m./weekdays | Entire length |
| Main Street [Added 7-19-1999 by Res. No. 106-1999] | North | 2 hours; 9:00 a.m. to 5:00 p.m./all | From Route 9D to North Street |
| Main Street [Added 5-17-1993] | South | 2 hours; 6:00 a.m. to 6:00 p.m./Mon. through Fri. | From a point 300 feet west of the intersection with Beekman Street to the westerly terminus of Main Street |
| Main Street [Added 7-19-1999 by Res. No. 106-1999] | South | 2 hours; 9:00 a.m. to 5:00 p.m./all | From Route 9D to South Street |
| Main Street [Added 7-19-1999 by Res. No. 106-1999] | South | 4 hours; 9:00 a.m. to 5:00 p.m./all | Diagonal parking from South Street to East Main Street |
| Main Street [Added 7-19-1999 by Res. No. 106-1999] | West | No restrictions; all/all | From North Street to Herbert Street |
| Ralph Street [Added 2-22-2005 by Res. No. 18-2005] | Both | 4 hours; 6:00 a.m. to 6:00 p.m./weekdays | Entire length |

| | | | |
|---|------|---|--|
| Riverfront Park | -- | 4 hours; all/Mon. through Fri. | Entire parking lot |
| River Street [Added 7-19-1999 by Res. No. 106-1999] | Both | 4 hours; 6:00 a.m. to 6:00 p.m./weekdays | From West Main Street to Beekman Street |
| River Street | East | 2 hours; all/all | From Beekman Street to Lower Main Street |
| Tilden Avenue [Added 7-21-2003 by Res. No. 103-2003] | Both | 2 hours; 7:00 a.m. to 3:00 p.m./Mon. through Fri. during school session | From Buchanan Street to Van Buren Street |
| Tompkins Avenue [Added 2-22-2005 by Res. No. 18-2005] | Both | 4 hours; 6:00 a.m. to 6:00 p.m./weekdays | Entire length |
| Van Buren Street [Added 7-21-2003 by Res. No. 105-2003] | Both | 2 hours; 7:00 a.m. to 3:00 p.m./Mon. through Fri. during school session | Entire length |
| West Church Street [Added 2-22-2005 by Res. No. 18-2005] | Both | 4 hours; 6:00 a.m. to 6:00 p.m./weekdays | Entire length |

| | | |
|---|------|---|
| West Main Street [Added 3-17- 1997 by Res. No. 34- 1997; amended 2-22- 2005by Res. No. 18- 2005] | Both | 4 hours; 6:00 a.m. to 6:00 p.m./weekdays |
|---|------|---|

Section 4. Severability. If any clause, sentence, paragraph, section, article or part of this Local Law shall be adjudicated in any court of competent jurisdiction to be invalid, such judgment shall not affect, impair, or invalidate the remainder thereof, but shall be confined in its operation to the clause, sentence, paragraph, section, article or part thereof directly involved in the controversy in which such judgment shall have been rendered, and such invalidity shall not be deemed to affect the remaining portions thereof.

Section 5. This local law shall take effect immediately upon filing with the Office of the Secretary of State.

STATE OF NEW YORK
DEPARTMENT OF STATE
ONE COMMERCE PLAZA
99 WASHINGTON AVENUE
ALBANY, NY 12231-0001
WWW.DOS.NY.GOV

ANDREW M. CUOMO
GOVERNOR

ROSSANA ROSADO
SECRETARY OF STATE

December 13, 2016

Iola C Taylor
City Clerk
One Municipal Plaza, Suite One
Beacon NY 12508

**RE: City of Beacon, Local Law 11, 12, 13, 14, 15, 16, 17 2016, filed on
December 13, 2016**

Dear Sir/Madam:

The above referenced material was filed by this office as indicated. Additional local law filing forms can be obtained from our website, www.dos.ny.gov.

Sincerely,
State Records and Law Bureau
(518) 473-2492



CITY OF BEACON



Iola C. Taylor
City Clerk
One Municipal Plaza, Suite One
Beacon, New York 12508

Telephone (845) 838-5003
Facsimile (845) 838-5012

I, IOLA C. TAYLOR, Clerk of the City of Beacon, New York, do hereby certify that the attached is a true and accurate copy of Local Law No. 13 of 2016 entitled:

A LOCAL LAW TO AMEND CHAPTER 211, ARTICLE III, SECTION 15 OF THE CITY CODE OF THE CITY OF BEACON REGARDING PARKING, STOPPING AND STANDING PROHIBITED AT ALL TIMES

adopted by the Beacon City Council at a regular meeting held on October 17, 2016. Council Member Mansfield made the motion that the proposed local law be adopted. The motion was seconded by Council Member Muhammad. On roll call Council Members Muhammad, Harper, Kyriacou Mansfield, Wetherbee, Ross and Mayor Casale voted in favor (7).

Motion Carried.

WITNESS THERE I have set my hand and seal of the City of Beacon this 18th day of October, 2016.

Signed


Iola C. Taylor, City Clerk

SEAL

(Complete the certification in the paragraph that applies to the filing of this local law and strike out that which is not applicable.)

1. (Final adoption by local legislative body only.)

I hereby certify that the local law annexed hereto, designated as Local Law No. 13 of 2016 of the City of Beacon was duly passed by the City Council on October 17, 2016, in accordance with the applicable provisions of law.

2. (Passage by local legislative body with approval, no disapproval or repassage after disapproval by the Elective Chief Executive Officer*.)

I hereby certify that the local law annexed hereto, designated as local law No. _____ of 20____ of the City of Beacon was duly passed by the City Council on _____ 20____, and was (approved)(not approved) (repassed after disapproval) by the * _____ and was deemed duly adopted on _____ 20____, in accordance with the applicable provisions of law.

3. (Final adoption by referendum.)

I hereby certify that the local law annexed hereto, designated as local law No. _____ of 20____ of the City of Beacon was duly passed by the City Council on _____ 20____, and was (approved) (not approved) (repassed after disapproval) by the * _____ on _____ 20____. Such local law was submitted to the people by reason of a (mandatory) (permissive) referendum, and received the affirmative vote of a majority of the qualified electors voting thereon at the (general) (special) (annual) election held on _____ 20____, in accordance with the applicable provisions of law.

4. (Subject to permissive referendum and final adoption because no valid petition was filed requesting referendum.)

I hereby certify that the local law annexed hereto, designated as local law No. _____ of 20____ of the _____ was duly passed by _____ on _____ 20____, and was (approved) (not approved) (repassed after disapproval) by the * _____ on _____ 20____. Such local law was subject to permissive referendum and no valid petition requesting such referendum was filed as of _____ 20____, in accordance with the applicable provisions of law.

* Elective Chief Executive Officer means or includes the chief executive officer of a county elected on a county-wide basis, or if there be none, the chairman of the county legislative body, the mayor of a city or village, or the supervisor of a town where such officer is vested with the power to approve or veto local laws or ordinances.

5. (City local law concerning Charter revision proposed by petition.)

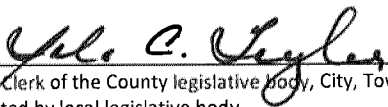
I hereby certify that the local law annexed hereto, designated as local law No. _____ of 20____, of the City of _____ having been submitted to referendum pursuant to the provisions of section (36)(37) of the Municipal Home Rule Law, and having received the affirmative vote of a majority of the qualified electors of such city voting thereon at the (special)(general) election held on 20____, became operative.

6. (County local law concerning adoption of Charter.)

I hereby certify that the local law annexed hereto, designated as local law No. _____ of 20____, of the County of _____, State of New York, having been submitted to the electors at the General Election of November _____, 20____, pursuant to subdivisions 5 and 7 of section 33 of the Municipal Home Rule law, and having received the affirmative vote of a majority of the qualified electors of the cities of said county considered as a unit and a majority of the qualified electors of the towns of said county considered as a unit voting at said general election, became operative.

(If any other authorized form of final adoption has been followed, please provide an appropriate certification.)

I further certify that I have compared the preceding local law with the original on file in this office and that the same is a correct transcript therefrom and of the whole of such original local law, and was finally adopted in the manner indicated in paragraph _____ 1 _____ above.


Deputy Clerk of the County legislative body, City, Town or Village Clerk or officer designated by local legislative body


(Seal)

Date: October 18, 2016

(Certification to execute by County Attorney, Corporation Counsel, Town Attorney, Village Attorney or other authorized attorney of locality.)

STATE OF NEW YORK
COUNTY OF Dutchess

I, the undersigned, hereby certify that the foregoing local law contains the correct text and that all proper proceedings have been had or taken for the enactment of the local law annexed hereto.


Signature
City Attorney
Title
City of Beacon
Date: October 18, 2016

Local Law Filing

New York State Department of State
41 State Street, Albany, NY 12231

(Use this form to file a local law with the Secretary of State.)

Text of law should be given as amended. Do not include matter being eliminated and do not use italics or underlining to indicate new matter.

County

City of.....**Beacon**.....

Town

Village

Local Law No.....13...of the year....2016.....

BE IT ENACTED by the City Council of the City of Beacon as follows:

Section 1. Chapter 211, Article III, Section 15, Subsection B of the Code of the City of Beacon is hereby amended to restrict parking on Beekman Street as follows:

§ 211-15. Parking, stopping and standing prohibited at all times.

...

B. Schedule X: Parking, Stopping and Standing Prohibited at All Times. In accordance with the provisions of Subsection A, no person shall park, stop or stand at any time upon any of the following described streets or parts of streets:

| Name of Street | Side | Location |
|--|-------|----------------------------------|
| Ackerman Street | North | From Davis Street to Main Street |
| Amin Street | | |
| [Repealed 6-6-2005 by Res. No. 57-2005[1]] | | |
| Amity Street | | |
| [Repealed 4-19-2004 by Res. No. 78-2004] | | |

| | | |
|--|-------|---|
| Bank Street [Amended 3-17-1997 by Res. No. 34-1997; 7-19-1999 by Res. No. 105-1999] | West | From Tomkins Avenue to Branch Street |
| Beacon Street | Both | From Cliff Street west to South Avenue |
| Beekman Street | Both | From west end of Railroad Bridge to Ferry Plaza |
| Beekman Street [Added 10-6-2003 by Res. No. 158-2003] | Both | From Red Flynn Drive to Wolcott Avenue |
| Beekman Street | South | From a point 418 feet west of the Municipal Center entrance to a point 654 feet west |
| Beekman Street | North | Between North Avenue and River Street |
| Beekman Street | North | From the west property line of No. 54 Beekman Street to the west property line of No. 68 Beekman Street |
| Beekman Street | North | From west property line of No. 96 Beekman Street to west property line of No. 110 Beekman Street |
| Beekman Street | North | From a point 160 feet west of the east intersection of Ferry Street |
| Branch Street [Added 3-6-2006 by Res. No. 17-2006] | South | Entire length |
| Buchanan Street [Added 7-21-2003 by Res. No. 104-2003] | East | Entire length |
| Center Street | Both | From Liberty Street to a point 20 feet east |

| | | |
|--|-------|---|
| Churchill Street | South | From Tioronda Avenue to railroad crossing |
| Church Street | North | From Eliza Street to a point 25 feet west |
| Church Street | South | From North Cedar Street to Eliza Street |
| Cliff Street | East | From the driveway of premises at No. 8 Cliff Street to a point 50 feet north |
| Cliff Street | East | From Main Street to a point 30 feet past Commerce Street |
| Commerce Street [Repealed 5-18-2015 by L.L. No. 4-2015] | | |
| Commerce Street [Added 5-18-2015 by L.L. No. 4-2015] | Both | From Cliff Street to a point 30 feet east |
| Commerce Street [Added 5-18-2015 by L.L. No. 4-2015] | Both | From a point 115 feet west of Cliff Street intersection to a point 125 feet beyond (no parking between signs) |
| Commerce Street [Added 5-18-2015 by L.L. No. 4-2015] | Both | From South Avenue to a point 30 feet east |
| Commerce Street [Repealed 5-18-2015 by L.L. No. 4-2015] | | |
| Commerce Street [Added 5-18-2015 by L.L. No. 4-2015] | South | From Cliff Street to a point 35 feet west |
| Commerce Street [Amended 5-18-2015 by L.L. No. 4-2015] | South | From 75 feet east of fire hydrant at No. 11 Commerce Street to a point 25 feet west |
| Conklin Street [Added 7-7-2008 by Res. No. 99-2008] | North | Between Fishkill Avenue and Mead Avenue |

| | | |
|---|-------|---|
| Cross Street [Amended 5-18-2015 by L.L. No. 4-2015] | Both | From Main Street to the parking lot entrance |
| DeWindt Street | North | From South Chestnut Street to South Cedar Street |
| DeWindt Street | South | From South Chestnut Street to a point 25 feet west |
| Digger Phelps Court | Both | From Main Street to a point 25 feet north |
| Dutchess Terrace | Both | From a point 35 feet north of Verplanck Avenue to a point 35 feet south of Verplanck Avenue |
| East Main Street [Added 12-6-2010 by L.L. No. 17-2010] | Both | From Main Street to a point 300 feet east |
| East Main Street | North | From Leonard Street to Russell Avenue |
| East Main Street | North | From Main Street to the east end of East Main Street Bridge |
| East Main Street | South | From the east end of the Fishkill Creek bridge to a point 75 feet east thereof |
| East Main Street | South | From Russell Avenue to a point 25 feet west |
| East Main Street | South | From Water Street to a point 50 feet west |
| East Main Street | South | From Water Street to Spring Valley Street |
| Eliza Street [Added 10-6-2003 by Res. No. 158-2003] | East | From Kent Street to 30 feet south thereof |
| Eliza Street [Added 10-6-2003 by Res. No. 158-2003] | East | From Verplanck Avenue to 30 feet north thereof |
| Eliza Street | West | From Church Street to a point 25 feet north |

| | | |
|---|----------------|--|
| Eliza Street | West | All areas to a point 10 feet north and 20 feet south of existing driveways between Church Street and Main Street |
| Eliza Street | West | From Verplanck Avenue to a point 35 feet north |
| Ferry Street [Amended 3-17-1997 by Res. No. 34-1997] | South | Entire length, including cul-de-sac |
| Fishkill Avenue | Both | From Main Street to a point 25 feet north |
| Fishkill Avenue | East | From Main Street to a point 40 feet north |
| Fishkill Avenue | East | From Verplanck Avenue to Ackerman Street |
| Fishkill Avenue | East | From Verplanck Avenue to the southwest corner of the land of the Masonic Order |
| Fishkill Avenue | West | From Delavan Avenue south to Wilkes Street |
| Fishkill Avenue | West | From Verplanck Avenue to Kent Street |
| Grove Street Herbert Street | South North | --- |
| Herbert Street | North | From Main Street to Blackburn Avenue |
| Howland Avenue | Both | From a point 200 feet east of Union Street to a point 600 feet south |
| Howland Avenue | Both | From Union Street south to Wolcott Avenue |
| Judson Street [Added 6-19-2000 by Res. No. 91-2000] | Both | From Union Street to a point 45 feet from the corner |

Kent Street

[Repealed 10-6-2003 by Res. No. 158-2003]

Kent Street

[Added 10-6-2003 by Res. No. 158-2003]

South

From Eliza Street to 30 feet east thereof

Kent Street

[Added 10-6-2003 by Res. No. 158-2003]

South

From Fishkill Avenue to 30 feet west thereof

Leonard Street

[Repealed 5-18-2015 by L.L. No. 4-2015]

Leonard Street

West

From a point opposite the parking lot driveway of St. Joachim's and the Presbyterian Churches for 30 feet

Liberty Street

[Repealed 5-18-2015 by L.L. No. 4-2015]

Liberty Street

[Added 5-18-2015 by L.L. No. 4-2015]

East

From school drop-off entrance to a point 425 feet north, 30 feet beyond teacher parking lot entrance

Liberty Street

East

From Center Street to a point 20 feet north

Liberty Street

East

From Center Street to a point 20 feet south

Liberty Street

East

From Spring Street to a point 40 feet north

Liberty Street

West

From Amity Street south to East Main Street

Liberty Street

West

From Amity Street north to Grove Street, except Sundays

Liberty Street

[Added 5-18-2015 by L.L. No. 4-2015]

West

From Central Hudson Gas & Electric Corp. building to the entrance to Angela Court

| | | |
|---|-------|--|
| Liberty Street | West | From East Main Street to Spring Street |
| Louisa Street | West | From East Main Street south to dead end |
| Main Street | Both | From North and South Avenues to a point 25 feet east |
| Main Street [Added 4-18-2016 by L.L. No. 5-2016] | East | From Ackerman Street to a point 20 feet north and to a point 20 feet south |
| Main Street | East | From East Main Street to a point 75 feet south |
| Main Street [Added 4-18-2016 by L.L. No. 5-2016] | East | From a point 433 feet from East Main Street to 793 feet north |
| Main Street [Added 5-18-2009 by Res. No. 82-2009] | East | From a point 150 feet north of the intersection of East Main Street to the intersection of Herbert Street |
| Main Street [Amended 4-18-2016 by L.L. No. 5-2016] | East | From East Main Street 58 feet north to Verplanck Avenue |
| Main Street [Repealed 5-18-2009 by Res. No. 82-2009] | | |
| Main Street | North | From a point 335 feet west of the intersection west to Beekman Street to a point 470 feet west of the intersection with Beekman Street |
| Main Street | North | From Cross Street to a point 85 feet east |
| Main Street | North | From Cross Street to a point 140 feet west |
| Main Street | North | From Willow Street to a point 25 feet west |

Main Street
[Repealed 5-18-2015 by L.L. No.
4-2015]

Main Street

South

From Beekman Street to a
point 300 feet west of the
intersection with Beekman
Street

Main Street
[Repealed 5-6-2002 by Res. No.
87-2002]

Main Street
[Added 6-6-2005 by Res. No. 57-
2005]

South

From Teller Avenue to 30 feet
east of Schenck Avenue

Main Street

South

In front of the United States
Post Office at a duly
designated marked and yellow-
striped area

Main Street
[Added 4-18-2016 by L.L. No. 5-
2016]

West

From Verplanck Avenue to a
point 120 feet north

Matteawan Road
[Added 11-5-2001 by Res. No.
172-2001; amended 8-19-
2002 by Res. No. 144-2002]

Both

From Verplanck Avenue to
Camp Beacon Road

Monell Place South
[Added 2-19-2002 by Res. No.
25-2002]

Both

From Lafayette Avenue to the
dead end

North Avenue
[Repealed 5-18-2015 by L.L. No.
4-2015]

North Avenue

East

From Rock Hill Road to a point
45 feet south

North Avenue

East

From West Church Street
north to Ralph Street

North Avenue

West

From Conway Place north to
Tompkins Avenue

North Avenue

West

From Main Street to Conway
Place

| | | |
|--|-------|---|
| North Avenue | West | From south property line of No. 15 North Avenue to Conway Place |
| North Brett Street | West | From New York Telephone Company Pole No. 109 north to New York Telephone Pole No. 108, this side area to be loading zone only |
| North Chestnut Street [Added 8-7-1995] | Both | From Verplanck Avenue for a distance of 50 feet |
| North Chestnut Street | West | From Main Street to Church Street |
| North Street | North | From Main Street west to Davis Street |
| Rector Street [Added 3-5-2012 by L.L. No. 5-2012] | Both | No parking on either side from 25 feet south of Union Street to corner of Rector and Union |
| River Street | West | From Main Street south to Beekman Street |
| Rombout Avenue [Amended 1-20-2004 by Res. No. 7-2004] | Both | From South Chestnut Street to a point 125 feet west |
| Rombout Avenue | Both | From Teller Avenue to a point 25 feet west |
| Rombout Avenue | North | From South Cedar Street west to South Brett Street |
| Rombout Avenue [Added 4-17-2000 by Res. No. 61-2000] | North | From Teller Avenue to a point 75 feet west |
| Russell Avenue [Added 5-18-2015 by L.L. No. 4-2015] | East | From East Main Street to a point 80 feet south |
| Russell Avenue [Amended 5-18-2015 by L.L. No. 4-2015] | West | From East Main Street to a point 30 feet south |

| | | |
|--|-------|--|
| Saint Luke's Place | East | From Union Street to Spring Valley |
| Sargent Avenue [Added 4-16-2001 by Res. No. 55-2001] | Both | From Education Drive north to Wolcott Avenue, except it shall be permissible for the school crossing guard to park at a designated location during school crossing hours |
| Schenck Avenue [Amended 10-21-2013 by L.L. No. 17-2013] | East | From Main Street to a point 110 feet northeast therefrom |
| School Street | West | From Rombout Avenue south to West Center Street |
| South Avenue | East | From Commerce Street to a point 215 feet south |
| South Avenue | East | From a point 215 feet south of Commerce Street to Beacon Street |
| South Avenue [Repealed 9-6-2005 by L.L. No. 10-2005] | | |
| South Avenue | East | From Main Street south to Commerce Street |
| South Avenue [Amended 9-6-2005 by L.L. No. 10-2005] | West | From Main Street south to the north line of Saint Andrew's Church property |
| South Chestnut Street | East | From a point 88 feet from Henry Street to a point 75 feet north |
| South Chestnut Street | East | From Wolcott Avenue to a point 100 feet north |
| South Chestnut Street | South | From DeWindt Street to a point 25 feet south |
| South Chestnut Street | West | From DeWindt Street south to Catherine Street |
| South Chestnut Street | West | From DeWindt Street to a point 25 feet north |

| | | |
|--|-------|---|
| South Chestnut Street | West | From a point 105 feet from Henry Street to a point 75 feet north |
| South Chestnut Street | West | From Wolcott Avenue to a point 150 feet north |
| South Street | North | From Locust Place to Schenck Avenue |
| South Street | North | From Schenck Avenue to a point 25 feet east |
| South Street | South | From Main Street to a point 100 feet west thereof |
| South Street | South | From Main Street to a point opposite Locust Place |
| South Street | South | From Schenck Avenue to a point 25 feet east |
| South Street and Locust Place | -- | From the hydrant on South Street to a point 40 feet east |
| Spring Street | North | From a point 100 feet southeast of Liberty Street |
| Spring Street [Added 2-19-2002 by Res. No. 25-2002] | South | From Washington Avenue to Liberty Street |
| Spring Valley Street | East | From East Main Street to a point 100 feet south |
| Spring Valley Street | South | From East Main Street to a point 100 feet west |
| Spring Valley Street | West | From East Main Street to a point 25 feet south |
| State Street [Added 4-18-2011 by L.L. No. 3-2011] | North | From a point 36 feet west of the intersection of Fishkill Avenue to a point 196 feet west |
| Teller Avenue | Both | From Main Street to a point 25 feet south |
| Teller Avenue | East | From Main Street to Van Nydeck Avenue |

| | | |
|---|-------|--|
| Teller Avenue | East | From Vine Street to Catherine Street |
| Teller Avenue | West | From the northwest corner of the intersection of Catherine Street to a point 75 feet north |
| Teller Avenue | West | From Henry Street to Catherine Street |
| Teller Avenue | West | From Main Street south to Henry Street |
| Tioronda Avenue | Both | From Knevels Avenue to Wolcott Avenue |
| Tioronda Avenue | Both | From Main Street to a point 25 feet south |
| Tioronda Avenue | East | From Main Street to a point 120 feet south except Sundays |
| Tioronda Avenue [Added 2-5-2007 by Res. No. 16-2007] | South | From Two Tioronda Avenue to a point 125 feet west |
| Tioronda Avenue | West | From Knevels Avenue to South Avenue |
| Union Street | Both | From Hudson Street east for 250 feet to Goodrich Street |
| Union Street | South | From Russell Avenue to Prospect Street |
| Van Nydeck Avenue [Repealed 4-19-2004 by Res. No. 78-2004] | | |
| Van Nydeck Avenue [Added 4-19-2004 by Res. No. 78-2004] | North | From Teller Avenue to Tioronda Avenue |
| Van Nydeck Avenue [Added 4-19-2004 by Res. No. 78-2004] | South | From 30 feet east of the easternmost exit of Madam Brett Homestead |
| Van Nydeck Avenue [Added 5-18-2009 by Res. No. 82-2009] | South | From the intersection of Tioronda Avenue to a point 100 feet west |

Verplank Avenue

[Repealed 5-6-2002 by Res. No. 87-2002]

Verplanck Avenue

[Added 5-18-2015 by L.L. No. 4-2015]

North

From Willow Street to a point 60 feet east

Verplanck Avenue

[Added 8-19-2002 by Res. No. 144-2002; repealed 5-18-2015 by LL. No. 4-2015]

Water Street

Both

From East Main Street to a point 50 feet from the south line of East Main Street

West Church Street

Both

From North Avenue to a point 25 feet east

West Church Street

South

From North Avenue to a point 250 feet east

Wilkes Street

[Repealed 5-18-2015 by L.L. No. 4-2015]

Wilkes Street

North

From Fishkill Avenue to Cannon Street

Wolcott Avenue

South

From Hudson Avenue to a point 300 feet west

STATE OF NEW YORK
DEPARTMENT OF STATE
ONE COMMERCE PLAZA
99 WASHINGTON AVENUE
ALBANY, NY 12231-0001
WWW.DOS.NY.GOV

ANDREW M. CUOMO
GOVERNOR

ROSSANA ROSADO
SECRETARY OF STATE

December 13, 2016

Iola C Taylor
City Clerk
One Municipal Plaza, Suite One
Beacon NY 12508

**RE: City of Beacon, Local Law 11, 12, 13, 14, 15, 16, 17 2016, filed on
December 13, 2016**

Dear Sir/Madam:

The above referenced material was filed by this office as indicated. Additional local law filing forms can be obtained from our website, www.dos.ny.gov.

Sincerely,
State Records and Law Bureau
(518) 473-2492



**§ 211-14.1. No parking, stopping or standing at intersections.
[Added 7-18-1994]**

- A. There shall be no parking, stopping or standing within 30 feet of every intersection throughout the City of Beacon. The Traffic Safety Committee shall be authorized to recommend to the City Council the appropriate location of signage at each intersection. The City Council shall review the recommendation of the Traffic Safety Committee and authorize the Street Superintendent to erect the necessary signage not to exceed the distance of 30 feet from said intersection. The provisions of this section shall be effective upon the posting of the appropriate signage by the Street Superintendent pursuant to §§ 1680 and 1683 of the Vehicle and Traffic Law.
- B. There shall be no parking here to corner in the following locations: **[Added 11-6-2000 by Res. No. 180-2000]**

| Name of Street | Side | Location |
|---|-------------|---|
| Amity Street [Added 5-3-2004 by Res. No. 84-2004] | All | 30 feet from every intersection |
| Conklin Avenue [Added 11-17-2003 by Res. No. 180-2003] | North | To a point 30 feet from the Fishkill Avenue intersection |
| DeWindt Street [Added 9-4-2018 by L.L. No. 14-2018] | Both | To a point 30 feet west of the South Chestnut Street intersection |
| DeWindt Street [Added 4-4-2005 by Res. No. 34-2005] | Northeast | To a point 30 feet from the South Cedar intersection |
| Dutchess Terrace [Added 8-4-2008 by Res. No. 110-2008] | Both | From Verplanck Avenue to a point 50 feet in from intersection |
| East Main Street [Added 11-17-2003 by Res. No. 180-2003] | Both | To a point 30 feet west of the Howland Avenue/DePuyster Avenue intersection |
| Eliza Street | West | At the corner of Oak Street |
| Grove Street [Added 11-6-2017 by L.L. No. 15-2017] | Both | To a point 30 feet from the Leonard Street intersection |

| Name of Street | Side | Location |
|---|-------------|---|
| Helen Court [Added 2-20-2001 by Res. No. 30-2001] | Both | 30 feet east from the intersection of Washington Avenue |
| Leonard Street [Added 11-6-2017 by L.L. No. 15-2017] | East | To a point 30 feet from the Grove Street intersection |
| Leonard Street [Added 11-6-2017 by L.L. No. 15-2017] | West | To a point 50 feet from the Grove Street intersection |
| Main Street [Added 5-18-2009 by Res. No. 82-2009] | East | From the corner at East Main Street to a point 50 feet north |
| Mead Avenue [Added 11-17-2003 by Res. No. 180-2003] | North | To a point 30 feet from the Conklin Avenue intersection |
| Oak Street | South | At the corner of Eliza Street |
| O'Dell Street [Added 1-16-2007 by Res. No. 7-2007] | East | To a point 30 feet from the intersection of East Main Street |
| Prospect Street [Added 11-17-2003 by Res. No. 180-2003] | Both | To a point 30 feet west of the East Main Street intersection |
| Prospect Street [Added 6-5-2006 by Res. No. 69-2006] | West | To a point 30 feet in both directions from the intersection of Union Street |
| Russell Avenue [Added 11-17-2003 by Res. No. 180-2003] | Both | To a point 30 feet west of the East Main Street intersection |
| South Cedar Street [Added 10-19-2009 by Res. No. 152-2009] | Both | To a point 30 feet from intersection of DeWindt Street |
| South Chestnut Street [Added 9-4-2018 by L.L. No. 14-2018] | Both | To a point 30 feet in both directions from the DeWindt Street intersection |
| South Cedar Street [Added 4-4-2005 by Res. No. 34-2005] | Both | To a point 30 feet from the Main Street intersection |

| Name of Street | Side | Location |
|---|-------------|--|
| Teller Avenue [Added 6-5-2006 by Res. No. 69-2006] | Both | To a point 30 feet in both directions from the intersection of Rombout Avenue |
| Tioronda Avenue [Added 1-16-2007 by Res. No. 7-2007] | North | To a point 20 feet in both directions from the intersection of Van Nydeck Avenue |
| Van Nydeck Avenue [Added 10-17-2016 by L.L. No. 12-2016] | North | To a point 275 feet from Teller Avenue |
| Van Nydeck Avenue [Added 10-17-2016 by L.L. No. 12-2016] | North | To a point 215 feet from Tioronda Avenue |
| Van Nydeck Avenue [Added 10-17-2016 by L.L. No. 12-2016] | South | To a point 150 feet from Teller Avenue |
| Van Nydeck Avenue [Added 10-17-2016 by L.L. No. 12-2016] | South | To a point 95 feet from Tioronda Avenue |

- C. Parking on North Cedar Street. Parking will be permitted on the west side of North Cedar Street, the entire length, except that parking shall be allowed on the east side, only on Sundays or when there are church services. The "No Parking Here to Corner" signs shall be placed 30 feet in from the corners northbound. **[Added 7-7-2003 by L.L. No. 9-2003]**
- D. There shall be no parking 30 feet in from the end of a dead-end street that is not designed with a turnaround area. **[Added 3-6-2006 by Res. No. 17-2006]**

**City of Beacon Workshop Agenda
6/10/2019**

Title:

Replacement of Filter Control Panel Water Filter Plant Recommendation of Award

Subject:

Background:

ATTACHMENTS:

Description

Type

Replacement of Filter Control Panel Water Filter Plant
Recommendation of Award

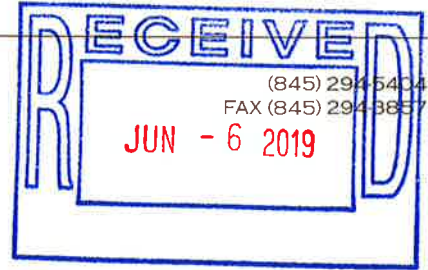
Cover Memo/Letter

BIPIN GANDHI, P.C.

Consulting Engineer

P.O. BOX 38
ROUTE 207
GOSHEN, N.Y. 10924

May 31, 2019



Mr. Anthony Ruggiero
City Administrator
City of Beacon City Hall
1 Municipal Plaza
Beacon, NY 12508

Re: Replacement of Filter Control Panel
Water Filter Plant
City of Beacon
Award Recommendation

Dear Mr. Ruggiero:

One bid proposal was submitted and opened on May 30, 2019 for the Replacement of Filter Control Panel for the Beacon Water Filter Plant. The proposal was reviewed and found to be complete. Along with the bid, the contractor has submitted a certified check in the amount of 5% of bid for bid security.

The bidder is Aqualogic Systems, Inc. with a bid price of \$112,000.00. The bid price is below the estimate and below the 2019 budgeted and approved Capital Improvement cost of \$150,000.00, which includes engineering. Aqualogic Systems, Inc. had successfully completed a number of projects at the City's wastewater treatment plant and Water Filter Plant. They also successfully completed the City's Water System Control and Telemetry. This project will tie/interconnect to the existing telemetry system.

In our opinion, Aqualogic Systems, Inc. should be considered the responsible bidder, based upon submitted information.

If you have any questions, or need any further information, please do not hesitate to contact our office.

Very truly yours,

BIPIN GANDHI, P.C.

Bipin Gandhi, P.E.

cc: Ed Balicki, Water and Sewer Superintendent
Nick Ward-Willis, City Attorney
John Russo, P.E.

**City of Beacon Workshop Agenda
6/10/2019**

Title:

Resolution Appointing Hearing Officer

Subject:

Background:

ATTACHMENTS:

Description

Resolution Appointing Hearing Officer

Type

Resolution

RESOLUTION

WHEREAS, Kenneth Bernstein, Esq. has been appointed as an Hearing Officer pursuant to Section 75 of the Civil Service Law to hold a hearing, make findings of facts and recommendations; and

WHEREAS, said Hearing Officer will be carrying out a function for the City of Beacon that is required by law;

NOW, THEREFORE, BE IT RESOLVED, that Kenneth Bernstein, Esq. shall be compensated at a rate not to exceed \$185.00 per hour for services rendered; and

BE IT FURTHER RESOLVED, that the City Council of the City of Beacon shall indemnify and hold Kenneth Bernstein, Esq. harmless from any claims arising out of his appointment and service as an Hearing Officer and shall provide Kenneth Bernstein, Esq. legal representation and assume all costs with respect to any such claims provided that Kenneth Bernstein, Esq. provides notice of any such claims in writing to the City Administrator within ten (10) days of receipt of same and cooperates fully with the City in the defense thereof.

City of Beacon Workshop Agenda
6/10/2019

Title:

Real Estate

Subject:

Background: