
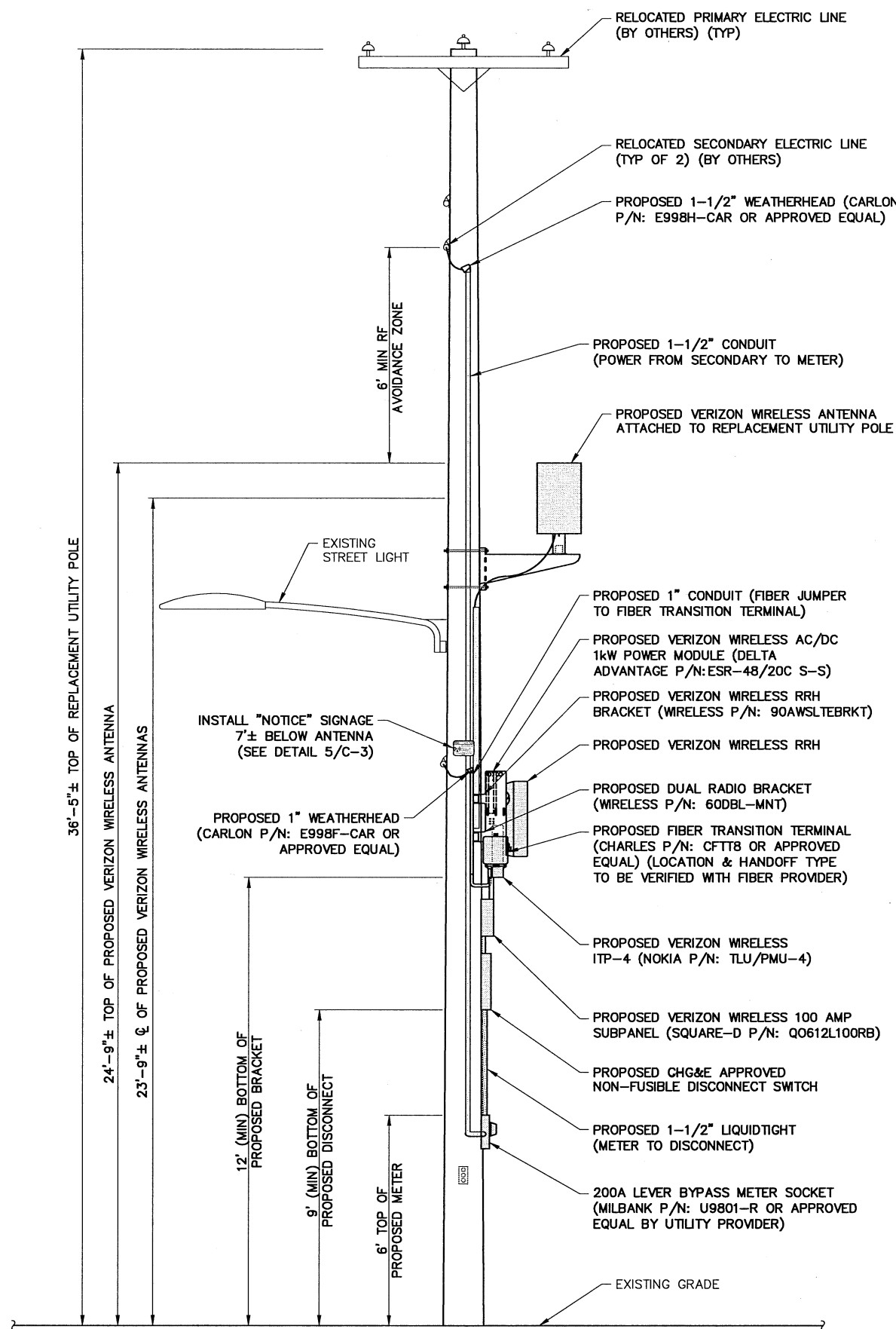


1 SITE DETAIL PLAN  
C-2  
SCALE: 1" = 60' (11 X 17)  
1" = 30' (22 X 34)

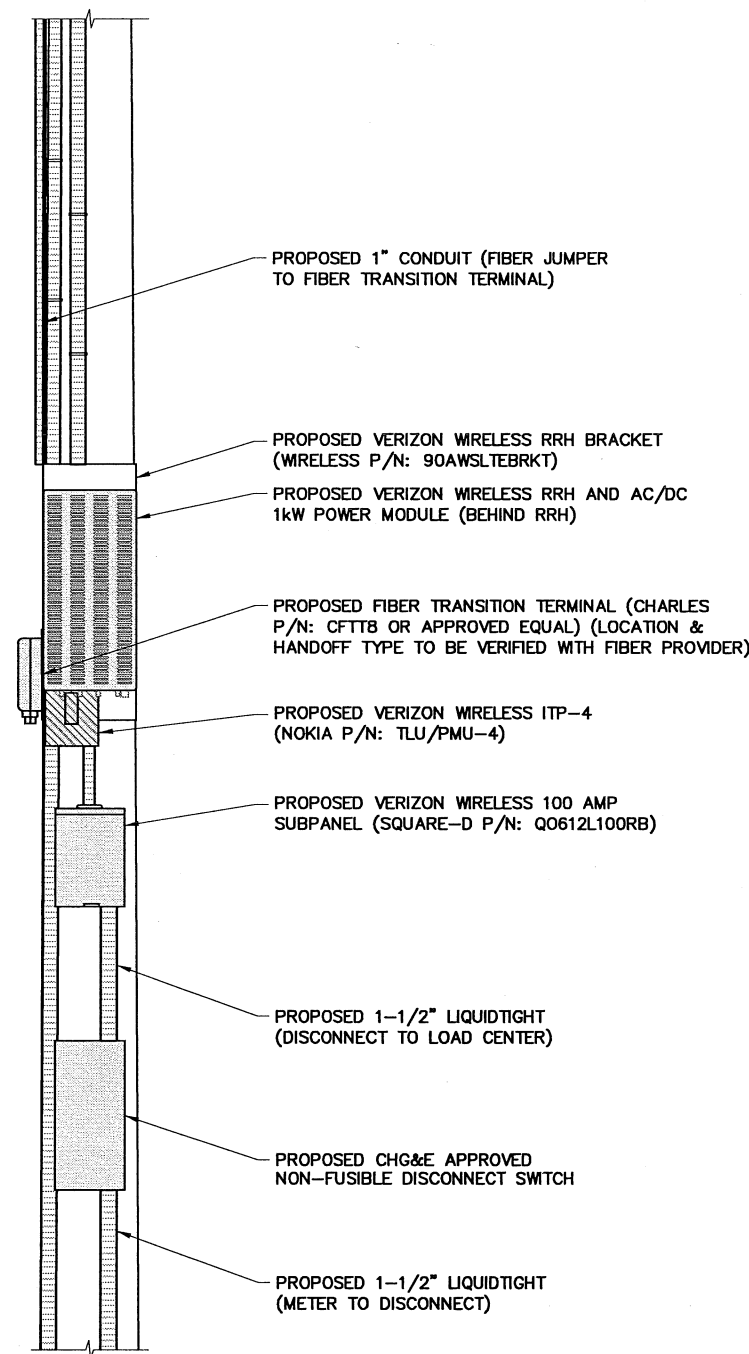


2 EXISTING POLE PHOTO  
C-2  
SCALE: NTS



3 UTILITY POLE ELEVATION  
C-2  
SCALE: 1" = 4' (11 X 17)  
1" = 2' (22 X 34)

NOTE:  
USE OF SCHEDULE 40/80 CONDUIT OR RIGID CONDUIT SHALL BE DETERMINED BY THE UTILITY PROVIDERS REQUIREMENTS.



4 ELEVATION DETAIL  
C-2  
SCALE: 1" = 2' (11 X 17)  
1" = 1' (22 X 34)

verizon

1275 JOHN STREET, SUITE 100  
WEST HENRIETTA, NY 14586

TECTONIC

Practical Solutions, Exceptional Service  
TECTONIC Engineering & Surveying Consultants P.C.  
36 British American Blvd. Phone: (518) 783-1630  
Suite 101 Latham, NY 12110 (800) 628-8531  
www.tectonicengineering.com

WORK ORDER NUMBER 8669.09 DRAWN BY JRF

NO.	DATE	ISSUE
0	9/12/17	FOR COMMENT

RELEASED BY DATE

UNAUTHORIZED ALTERATION OR ADDITIONS TO A PLAN BEARING THE SEAL OF A LICENSED ENGINEER OR LAND SURVEYOR IS A VIOLATION OF SECTION 7209 SUBDIVISION 2 OF THE NEW YORK STATE EDUCATION LAW.  
COPIES OF THIS DOCUMENT WITHOUT A FACSIMILE OF THE SIGNATURE AND AN ORIGINAL EMBOSSED SEAL OR ORIGINAL STAMP IN BLUE OR RED INK OF THE PROFESSIONAL ENGINEER OR LAND SURVEYOR SHALL NOT BE CONSIDERED VALID COPIES.

0 1  
ORIGINAL SIZE IN INCHES  
(22x34 FORMAT)

0 1  
ORIGINAL SIZE IN INCHES  
(11x17 FORMAT)

SITE INFORMATION  
BEACON STATION MICRO  
RE PN: 20161509176  
LC: 432849

SITE ADDRESS  
2 RED FLYNN DR  
CITY OF BEACON  
DUTCHESS COUNTY  
NY 12508

SHEET TITLE  
POLE ELEVATION & DETAIL

SHEET NUMBER

C-2