

APPLICATION FOR SUBDIVISION APPROVAL

Submit to Planning Board Secretary, One Municipal Plaza, Suite One, Beacon, New York 12508

IDENTIFICATION OF APPLICANT

Name: Art Dedominicis (Prospect Realty Syndicate, Inc.)
Address: 1100 Route 9
Fishkill, NY 12524
Signature: [Signature]
Date: 5/25/17
Phone: (845) 298-1010

(For Official Use Only)

Preliminary Application Rec'd

Application Fee:

Public Hearing

Preliminary Plat Approved:

Final Plat Approved:

Recreation Fee:

Performance Bond:

Date Initials

IDENTIFICATION OF REPRESENTATIVE / DESIGN PROFESSIONAL

Name: Hudson Land Design, PC
Address: 174 Main Street
Beacon, NY 12508

Phone: 845-440-6926

Fax: 845-440-6637

Email address: dkoehler@hudsonlanddesign.com

IDENTIFICATION OF SUBJECT PROPERTY:

Subdivision name or identifying title:

Judson Street Subdivision

Street which property abuts: Howland Ave. & Judson Street

Current Tax Map Designation: Section 6054 Block 17 Lot(s) 265505
6054-14-260488; 6054-14-250484

Property (does) (does not) connect directly into a (State) (County) highway.

Land in subdivision (is) (is not) within 500 feet of a Municipal boundary.

Total area of property is 1.46 acres

ITEMS TO ACCOMPANY THIS APPLICATION

- One electronic and five (5) folded copies of a subdivision plat showing the location of the subject property and the proposed development with respect to neighboring properties and developments.
- An application fee, payable to the City of Beacon, computed per the attached fee schedule.
- An initial escrow amount, payable to the City of Beacon, as set forth in the attached fee schedule.

APPLICATION FEES

Site Plan	<u>Residential</u> \$500 + \$250 per dwelling unit <u>Commercial</u> \$500 + \$250 per 1,000 s.f.	
Special Use Permit	<u>Residential</u> \$500 + \$250 per dwelling unit <u>Commercial</u> \$500 + \$250 per 1,000 s.f.	
Subdivision	\$ 750 for 2-4 lots + \$100 per lot \$1,000 for 5 or more lots + \$300 per lot	\$750 + \$200
Zoning Board of Appeals	Use Variance \$500 Area Variance \$250 Interpretation \$250	

ESCROW FEES

ALL SUBDIVISIONS, AND RESIDENTIAL SITE PLAN AND SUP APPLICATIONS

No. of Lots or Dwelling Units	Initial Deposit	Depleted to	Replenishment	
1-5 (including lot-line realignment)	\$ 2,500	\$ 1,000	Current bills + \$1,000	\$2,500
6-15	\$ 7,500	\$ 2,500	Current bills + \$1,000	
Over 15	\$ 15,000	\$ 5,000	Current bills + \$5,000	

NON-RESIDENTIAL SITE PLAN AND SUP APPLICATIONS

	Initial Deposit	Depleted to	Replenishment
Existing Buildings/Change of Use with no site development	\$ 1,500	\$ 1,000	Current bills + \$500
Up to 3,000 s.f. gross floor area	\$ 2,500	\$ 1,000	Current bills + \$1,000
3,000 to 10,000 s.f. gross floor area	\$ 2,500 + \$0.50 per sq.ft. over 3,000	\$ 2,500	Current bills + \$2,500
Over 10,000 s.f. gross floor area	\$ 7,500 + \$0.50 per sq.ft. over 10,000	\$ 2,500	Current bills + \$2,500

ZONING

<i>* if required by Chairman</i>	Initial Deposit	Depleted to	Replenishment
Use Variance*	\$ 1,000	\$500	Current bills + \$500
Area Variance*	\$ 1,000	\$500	Current bills + \$500
Interpretation*	\$ 1,000	\$500	Current bills + \$500

ARCHITECTURAL REVIEW OR CERTIFICATE OF APPROPRIATENESS *(if not currently before PB)*

<i>* if required by Chairman</i>	Initial Deposit	Depleted to	Replenishment
Single Family House*	\$500	\$250	Current bills + \$250
All others*	\$500	\$250	Current bills + \$250

APPLICATION PROCESSING RESTRICTION LAW

Affidavit of Property Owner

Property Owner: Art Dedominicis

PROSPECT REALTY SYNDICATE INC

If owned by a corporation, partnership or organization, please list names of persons holding over 5% interest.

ARTUR DEDOMINICIS

ARGIA DEDOMINICIS

MICHAEL DEDOMINICIS

List all properties in the City of Beacon that you hold a 5% interest in:

796 Wolcott Ave., 798 Wolcott Ave., 800-802 Wolcott Ave., 110 Prospect St.,
77 Judson St., 106 Prospect St., 39 Madison Ave., 5-7 W. Main St.,
125 Howland, 60 & 70 Judson St.

Applicant Address: 1100 Route 9 Fishkill, NY 12508

Project Address: Judson Street & Howland Ave

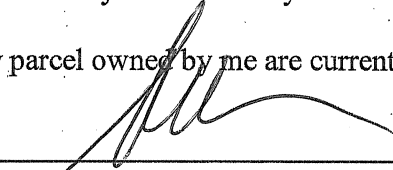
Project Tax Grid # 6054-17-265505; 6054-14-260488; 6054-14-250484

Type of Application Subdivision

Please note that the property owner is the applicant. "Applicant" is defined as any individual who owns at least five percent (5%) interest in a corporation or partnership or other business.

I, Art Dedominicis, the undersigned owner of the above referenced property, hereby affirm that I have reviewed my records and verify that the following information is true.

1. No violations are pending for ANY parcel owned by me situated within the City of Beacon ✓
2. Violations are pending on a parcel or parcels owned by me situated within the City of Beacon
3. ALL tax payments due to the City of Beacon are current ✓
4. Tax delinquencies exist on a parcel or parcels owned by me within the City of Beacon
5. Special Assessments are outstanding on a parcel or parcels owned by me in the City of Beacon
6. ALL Special Assessments due to the City of Beacon on any parcel owned by me are current ✓


Signature of Owner

PRESIDENT
Title if owner is corporation

Office Use Only:

Applicant has violations pending for ANY parcel owned within the City of Beacon (Building Dept.)

NO

YES

Initial

ALL taxes are current for properties in the City of Beacon are current (Tax Dept.)

ALL Special Assessments, i.e. water, sewer, fines, etc. are current (Water Billing)

**CITY OF BEACON
PRELIMINARY SUBDIVISION PLAT
AND CONSTRUCTION PLANS SPECIFICATION FORM**

Name of Application: Judson Street Subdivision

PRELIMINARY SUBDIVISION PLAT	YES	NO
The preliminary plat shall be clearly marked "Preliminary Plat", shall be drawn to a convenient scale but not less than 1" = 100', and shall contain the following information:	X	
Proposed subdivision name or identifying title, name, and address of property owner and subdivider (if other than owner), name and address of the surveyor and/or engineer preparing the plan, scale, approximate true North point, and date.	X	
The approximate location and dimensions of all property lines, the total acreage of the proposed subdivision, the location of any zoning, special district or municipal boundary lines affecting the subdivision, and the names of owners of record of properties adjoining and directly across the street from proposed subdivision.	X	
The location of all existing structures and pertinent features, including railroads, water bodies, water courses, wetlands, rock outcroppings, wooded areas, major trees, and stone walls, that may influence the design of the subdivision, plus accurate topography at a vertical contour interval of not more than two (2) feet. The topographic data shall be determined by field survey unless the Planning Board specifically waives this requirement and/or permits the substitution of topographic information obtained from other sources determined satisfactory for the particular case.	X	
The location and status of existing streets or private roads, easements and rights-of-way (if any), proposals for the layout of new streets or private roads (including widths and approximate curve radii) and any proposed easements, rights-of-way and/or reservations.	X	
The names of existing streets or private roads and proposed names for new streets or private roads.	X	
The proposed arrangement of lots, including identifying numbers and approximate area and dimensions of each.	X	
Location, size and nature of any area proposed to be reserved for park purposes.	NA	
A site location sketch, at a scale of one inch equals 400 feet, showing the general situation within 1,000 feet of the applicant's property with respect to surrounding properties, streets and private roads.	X	
Where the preliminary plat includes only a portion of an applicant's contiguous holding, the applicant shall also indicate, on a sketch at a scale of not less than one inch equals 200 feet, the probable future street or private road system, lot arrangement and location of park and other reservations for the remaining portion of the tract. Such sketch shall be for the purpose of guiding the Planning Board in reviewing the proposed preliminary plat and shall include topographic data with a vertical contour interval of not more than five feet plus any other information determined necessary by the Planning Board.	NA	
Such additional information as may be required by Chapter 195 – Subdivision of Land; Chapter 223 – Zoning; or the Planning Board.	X	

PRELIMINARY CONSTRUCTION PLANS	YES	NO
The preliminary construction plans shall be drawn at the same scale as the preliminary plat and shall include the following information:	x	
Location and sizes of any existing water, sewer storm drainage and other utility lines and structures within and nearby the proposed subdivision.	x	
The proposed system for the provision of water supply and fire protection facilities, sewage disposal, stormwater drainage, and other utility services.	x	
Proposed street or private road profiles and cross-sections showing the approximate grade of proposed streets or private roads, the relationship of existing to proposed grades, and the proposed grades, and the proposed vertical curvature along the center line of all new streets or private roads.	x	
Location of all existing and proposed monuments and other subdivision improvements.	NA	
Such additional information as may be required by this chapter, the Zoning chapter, or the Planning Board.	x	


**CITY OF BEACON
FINAL SUBDIVISION PLAT
AND CONSTRUCTION PLANS SPECIFICATION FORM**

Name of Application: Judson Street Subdivision

FINAL SUBDIVISION PLAT	YES	NO
The final subdivision plat shall be drawn clearly and legibly on transparent tracing cloth with black waterproof ink, at a scale no smaller than one inch equals 100 feet but preferably at a scale of one inch equals 50 feet. The sheet size shall not exceed 36 inches by 48 inches. If the size of proposed subdivision required a drawing larger than this, two or more sheets may be submitted, with match lines clearly indicated, and an index map shall be prepared on the same size sheet.	X	
The final plat shall contain the following information:		
Proposed subdivision name or identifying title, name, and address of owner of record and of subdivider (if other than owner), certification and seal of the registered engineer or licensed land surveyor who prepared the plat, names of the owners of record of adjoining properties and of properties directly across the street or private road, graphic scale, approximate true North point, and date.	X	
The location and dimensions of all boundary lines of the proposed subdivision, and all existing and proposed streets, private roads, lot lines, easements and rights-of-way, with sufficient data to readily determine the location, bearing and length of all such lines and to reproduce such lines upon the ground.	X	
The names of all existing and proposed streets and private roads.	X	
The locations of all water bodies and watercourses.	X	
The location of all existing buildings, including identification of all buildings to be removed as a condition of plat approval.	NA	
The total acreage included in the entire subdivision, and the identification number and acreage of all lots and land reservations within the proposed subdivision.	X	
Location of all existing and proposed monuments.	NA	
A site location map, at a scale of one inch equals 400 feet, showing the location of the subject property with respect to neighboring properties, streets and private roads.	X	
Notations explaining any drainage, sight slope, street widening, park area or other reservations or easements, including any self-imposed restrictions or covenants.	X	
Endorsement of approval by the Dutchess County Health Department.		
Plan for the provisional delivery of mail, as approved by the local postmaster.		
Endorsement of the owner as follows: <div style="display: flex; justify-content: space-between; align-items: flex-end;"> <div style="text-align: center;"> “Approved for filing: _____ Owner </div> <div style="text-align: center;"> _____ Date </div> </div> <div style="text-align: right; margin-top: -20px;">”</div>	X	


FINAL SUBDIVISION PLAT <i>(continued)</i>	YES	NO
<p>Form for endorsement by Planning Board Chairman as follows:</p> <p>“Approved by Resolution of the Planning Board of the City of Beacon, New York, on the _____ day of _____, 20_____, subject to All requirements and conditions of said Resolution. Any change, erasure, modification or revision of this plat, as approved, shall void this approval.</p> <p>Signed this _____ day of _____, 20_____, by _____, Chairman _____, Secretary</p> <p>In absence of the Chairman or Secretary, the Acting Chairman or Acting Secretary Respectively may sign in this place.</p>	X	
Such additional information as may be required by Chapter 195 – Subdivision of Land; Chapter 223 – Zoning; or the Planning Board.	X	
Stormwater pollution prevention plan. A stormwater pollution prevention plan consistent with the requirements of Chapter 190 and with the terms of preliminary plan approval shall be required for final subdivision plat approval. The SWPPP shall meet the performance and design criteria and standards in Chapter 190, Article II. The approved final subdivision plat shall be consistent with the provisions of Chapter 190.	NA	

FINAL CONSTRUCTION PLANS	YES	NO
Final construction plans and profiles shall be prepared for all proposed streets, private roads and other required improvements. Plans shall be drawn at the same scale as the final plat and on the same size sheets, but not on the same sheets. The following information shall be shown:	X	
Plans and profiles showing the location and a typical cross-section of street and/or private road pavements including curbs and gutters, sidewalks, manholes and catch basins; the location of street or private road trees, lighting and signs; the location, size and invert elevations of existing and proposed sanitary sewers, stormwater drains and fire hydrants; the location and size of all water, gas or other underground utilities or structures; and the location and design of any other required improvements.	X	
Profiles showing existing and proposed elevations along the center line of all streets and private roads. Where a proposed street or private road intersects an existing street or private road, the elevation along the center line of the existing street or private road within 100 feet of intersection, shall be shown. All elevations must be referred to established U.S. Government of approved local benchmarks, where they exist within ½ mile of the boundary of the subdivision.	NA	
The Planning Board may require, where steep slopes exist, cross-sections showing existing and proposed elevations of all new streets and private roads every 100 feet at five points on a line at right angles to the center line of the street or private road, said elevation points to be at the center line of the street or private road, each property line, and points 30 feet inside each property line.	NA	
Location, size, elevation and other appropriate description of any existing facilities which will be connected to proposed facilities and utilities within the subdivision.	X	

FINAL CONSTRUCTION PLANS (continued)			
Where the design of the subdivision requires the regarding of land, the regarding of land, the regraded contours shall be shown along with estimates of the quantity of material to be added or removed and the proposed measures to be implemented by the subdivider to rehabilitate the disturbed area or areas.		NA	
Title of all sheets, name, address, signature and seal of licensed engineer preparing the construction plans, the date prepared, including revisions dates if any, approximate true North point, scale, and consecutive numbering as sheet _____ of _____		X	
A notation of approval, on all sheets as follows <div style="display: flex; justify-content: space-between;"> <div> <p>“Approved by: </p> <p>Owner _____</p> <p>and _____</p> <p>Planning Board Chairman _____</p> </div> <div> <p>Date <u>5/25/17</u></p> <p>_____</p> <p>Date” _____</p> </div> </div>		X	
Such additional information as may be required by Chapter 195 – Subdivision of Land; Chapter 223 – Zoning; or the Planning Board.		X	

For all items marked “NO” above, please explain below why the required information has not been provided:

Applicant/Sponsor Name: Art Dedomínicis

Signature: 

Date: 5/25/17