

*BEACON PLANNING BOARD
ONE MUNICIPAL PLAZA - SUITE 1
BEACON, NEW YORK 12508
Phone (845) 838-5002 Fax (845) 838-5026
James Sheers, Chairman*

May 11, 2017

Mayor Casale & City Council Members
One Municipal Plaza - Suite One
Beacon, New York 12508

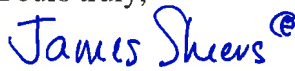
RE: Special Use Permit (amendment)
177 Main Street

Applicant: Frog Leap, LLC

Dear Mayor Casale & Council Members:

At their May 9, 2017 Planning Board meeting, members reviewed a Special Use Permit application from the Frog Leap, LLC, to amend an existing Special Use Permit at 177 Main Street. The ground floor storefront will remain and the number of apartments will be reduced from three to two. A second floor rear addition is proposed to increase the size of the duplex which the owner will occupy; the third floor one bedroom apartment and retail space will be rented. After careful review, Board members voted unanimously to recommend the City Council issue a Special Use subject to the applicant returning to the Planning Board for Site Plan Approval. City Attorney Jennifer Gray recommended the board undertake an uncoordinated SEQRA review so each agency is responsible for its own environmental review.


A copy of the application and Site Plan are enclosed for your information. If you have any questions regarding the Planning Board's action, please call me.

Yours truly,

James Sheers, Chairman

APPLICATION FOR SPECIAL USE PERMIT

Submit to Planning Board Secretary, One Municipal Plaza, Suite One, Beacon, New York 12508

IDENTIFICATION OF APPLICANT

Name: Frog Leap, Inc.
Address: 177 Main Street
Beacon, NY 12508
Signature: 
Date: April 25, 2017
Phone: (845) 440-7122

(For Official Use Only)

Application & Fee Rec'd 4-25-17 tk
Initial Review 5-9-17
PB Public Hearing _____
Sent to City Council 5-11-17
City Council Workshop _____
City Council Public Hearing _____
City Council Approve/Disapprove _____

IDENTIFICATION OF REPRESENTATIVE / DESIGN PROFESSIONAL

Name: Aryeh Siegel Architect
Address: 84 Mason Circle
Beacon, NY 12508

Phone: 845-838-2490
Fax: 845-838-2657
Email address: ajs@ajsarch.com

IDENTIFICATION OF SUBJECT PROPERTY:

Property Address: 177 Main Street
Tax Map Designation: Section 5954
Land Area: 4,679 sf (0.107 acres)

Block 27 Lot(s) 791947
Zoning District(s) CB

DESCRIPTION OF PROPOSED DEVELOPMENT:

Proposed Use: Multifamily residential, retail
Gross Non-Residential Floor Space: Existing 800 Proposed 0
TOTAL: 800
Dwelling Units (by type): Existing 3 Proposed COMBINE 2 EXISTING INTO 1
TOTAL: 2

ITEMS TO ACCOMPANY THIS APPLICATION

- a. Five (5) **folded** copies and One (1) digital copy of a site location sketch showing the location of the subject property and the proposed development with respect to neighboring properties and developments.
- b. Five (5) **folded** copies and One (1) digital copy of the proposed site development plan, consisting of sheets, showing the required information as set forth on the back of this form and other such information as deemed necessary by the City Council or the Planning Board to determine and provide for the property enforcement of the Zoning Ordinance.
- c. Five (5) **folded** copies and One (1) digital copy of additional sketches, renderings or other information.
- d. An application fee, payable to the City of Beacon, computed per the attached fee schedule.
- e. An initial escrow amount, payable to the City of Beacon, as set forth in the attached fee schedule.

APPLICATION PROCESSING RESTRICTION LAW

Affidavit of Property Owner

Property Owner: Frog Leap, Inc.

If owned by a corporation, partnership or organization, please list names of persons holding over 5% interest.

List all properties in the City of Beacon that you hold a 5% interest in:

Applicant Address: 177 Main Street, Beacon, NY

Project Address: 177 Main Street, Beacon, NY


Project Tax Grid # 5954-27-79194

Type of Application Special Use Permit Site Plan

Please note that the property owner is the applicant. "Applicant" is defined as any individual who owns at least five percent (5%) interest in a corporation or partnership or other business.

I, Susan J. Kirschner, the undersigned owner of the above referenced property, hereby affirm that I have reviewed my records and verify that the following information is true.

1. No violations are pending for ANY parcel owned by me situated within the City of Beacon
2. Violations are pending on a parcel or parcels owned by me situated within the City of Beacon
3. ALL tax payments due to the City of Beacon are current
4. Tax delinquencies exist on a parcel or parcels owned by me within the City of Beacon
5. Special Assessments are outstanding on a parcel or parcels owned by me in the City of Beacon
6. ALL Special Assessments due to the City of Beacon on any parcel owned by me are current



Signature of Owner
President, Officer and CEO

Title if owner is corporation

Office Use Only:	NO	YES	Initial
Applicant has violations pending for ANY parcel owned within the City of Beacon (Building Dept.)	<input checked="" type="checkbox"/>	<input type="checkbox"/>	<u>SK</u>
ALL taxes are current for properties in the City of Beacon are current (Tax Dept.)	<input type="checkbox"/>	<input checked="" type="checkbox"/>	<u>SK</u>
ALL Special Assessments, i.e. water, sewer, fines, etc. are current (Water Billing)	<input type="checkbox"/>	<input checked="" type="checkbox"/>	<u>SK</u>

**CITY OF BEACON
SITE PLAN SPECIFICATION FORM**

Name of Application: 177 Main Street

PLEASE INDICATE WHETHER THE SITE PLAN DRAWINGS SHOW THE SUBJECT INFORMATION BY PLACING A CHECK MARK IN THE APPROPRIATE BOXES BELOW.	YES	NO
The site plan shall be clearly marked "Site Plan", it shall be prepared by a legally certified individual of firm, such as a Registered Architect or Professional Engineer, and it shall contain the following information:	<input checked="" type="checkbox"/>	<input type="checkbox"/>
LEGAL DATA		
Name and address of the owner of record.	<input checked="" type="checkbox"/>	<input type="checkbox"/>
Name and address of the applicant (if other than the owner).	<input checked="" type="checkbox"/>	<input type="checkbox"/>
Name and address of person, firm or organization preparing the plan.	<input checked="" type="checkbox"/>	<input type="checkbox"/>
Date, north arrow, and written and graphic scale.		
NATURAL FEATURES		
Existing contours with intervals of two (2) feet, referred to a datum satisfactory to the Planning Board.	<input type="checkbox"/>	<input checked="" type="checkbox"/>
Approximate boundaries of any areas subject to flooding or stormwater overflows.	<input type="checkbox"/>	<input checked="" type="checkbox"/>
Location of existing watercourses, wetlands, wooded areas, rock outcrops, isolated trees with a diameter of eight (8) inches or more measured three (3) feet above the base of the trunk, and any other significant existing natural features.	<input type="checkbox"/>	<input checked="" type="checkbox"/>
EXISTING STRUCTURES, UTILITIES, ETC.		
Outlines of all structures and the location of all uses not requiring structures.	<input checked="" type="checkbox"/>	<input type="checkbox"/>
Paved areas, sidewalks, and vehicular access between the site and public streets.	<input checked="" type="checkbox"/>	<input type="checkbox"/>
Locations, dimensions, grades, and flow direction of any existing sewers, culverts, water lines, as well as other underground and above ground utilities within and adjacent to the property.	<input checked="" type="checkbox"/>	<input type="checkbox"/>
Other existing development, including fences, retaining walls, landscaping, and screening.	<input checked="" type="checkbox"/>	<input type="checkbox"/>
Sufficient description or information to define precisely the boundaries of the property.	<input checked="" type="checkbox"/>	<input type="checkbox"/>
The owners of all adjoining lands as shown on the latest tax records.	<input checked="" type="checkbox"/>	<input type="checkbox"/>
The locations, names, and existing widths of adjacent streets and curb lines.	<input checked="" type="checkbox"/>	<input type="checkbox"/>
Location, width, and purpose of all existing and proposed easements, setbacks, reservations, and areas dedicated to private or public use within or adjacent to the properties.	<input checked="" type="checkbox"/>	<input type="checkbox"/>

PROPOSED DEVELOPMENT	YES	NO
The location, use and design of proposed buildings or structural improvements.	<input checked="" type="checkbox"/>	<input type="checkbox"/>
The location and design of all uses not requiring structures, such as outdoor storage (if permitted), and off-street parking and unloading areas.	<input checked="" type="checkbox"/>	<input type="checkbox"/>
Any proposed division of buildings into units of separate occupancy.	<input checked="" type="checkbox"/>	<input type="checkbox"/>
The location, direction, power, and time of use for any proposed outdoor lighting.	<input checked="" type="checkbox"/>	<input type="checkbox"/>
The location and plans for any outdoor signs.	<input checked="" type="checkbox"/>	<input type="checkbox"/>
The location, arrangement, size(s) and materials of proposed means of ingress and egress, including sidewalks, driveways, or other paved areas.	<input checked="" type="checkbox"/>	<input type="checkbox"/>
Proposed screening and other landscaping including a planting plan and schedule prepared by a qualified individual or firm.	<input type="checkbox"/>	<input checked="" type="checkbox"/>
The location, sizes and connection of all proposed water lines, valves, and hydrants and all storm drainage and sewer lines, culverts, drains, etc.	<input checked="" type="checkbox"/>	<input type="checkbox"/>
Proposed easements, deed restrictions, or covenants and a notation of any areas to be dedicated to the City.	<input type="checkbox"/>	<input checked="" type="checkbox"/>
Any contemplated public improvements on or adjoining the property.	<input type="checkbox"/>	<input checked="" type="checkbox"/>
Any proposed new grades, indicating clearly how such grades will meet existing grades of adjacent properties or the street.	<input type="checkbox"/>	<input checked="" type="checkbox"/>
Elevations of all proposed principal or accessory structures.	<input checked="" type="checkbox"/>	<input type="checkbox"/>
Any proposed fences or retaining walls.	<input checked="" type="checkbox"/>	<input type="checkbox"/>
MISCELLANEOUS		
A location map showing the applicant's entire property and adjacent properties and streets, at a convenient scale.	<input checked="" type="checkbox"/>	<input type="checkbox"/>
Erosion and sedimentation control measures.	<input checked="" type="checkbox"/>	<input type="checkbox"/>
A schedule indicating how the proposal complies with all pertinent zoning standards, including parking and loading requirements.	<input checked="" type="checkbox"/>	<input type="checkbox"/>
An indication of proposed hours of operation.	<input checked="" type="checkbox"/>	<input type="checkbox"/>
If the site plan only indicates a first stage, a supplementary plan shall indicate ultimate development.	<input type="checkbox"/>	<input checked="" type="checkbox"/>

**Full Environmental Assessment Form
Part 1 - Project and Setting**

Instructions for Completing Part 1

Part 1 is to be completed by the applicant or project sponsor. Responses become part of the application for approval or funding, are subject to public review, and may be subject to further verification.

Complete Part 1 based on information currently available. If additional research or investigation would be needed to fully respond to any item, please answer as thoroughly as possible based on current information; indicate whether missing information does not exist, or is not reasonably available to the sponsor; and, when possible, generally describe work or studies which would be necessary to update or fully develop that information.

Applicants/sponsors must complete all items in Sections A & B. In Sections C, D & E, most items contain an initial question that must be answered either "Yes" or "No". If the answer to the initial question is "Yes", complete the sub-questions that follow. If the answer to the initial question is "No", proceed to the next question. Section F allows the project sponsor to identify and attach any additional information. Section G requires the name and signature of the project sponsor to verify that the information contained in Part 1 is accurate and complete.

A. Project and Sponsor Information.

Name of Action or Project: 177 Main Street		
Project Location (describe, and attach a general location map): 177 Main Street, near the corner of Cliff Street		
Brief Description of Proposed Action (include purpose or need): Amendment to existing Site Plan. Applicant proposes to combine 2 apartments into 1, and add to the existing building.		
Name of Applicant/Sponsor: Frog Leap, Inc.	Telephone: (845) 440-7122	E-Mail: soozala@earthlink.net
Address: 177 Main Street		
City/PO: Beacon	State: NY	Zip Code: 12508
Project Contact (if not same as sponsor; give name and title/role): Same as sponsor	Telephone:	E-Mail:
Address:		
City/PO:	State:	Zip Code:
Property Owner (if not same as sponsor): Same as sponsor	Telephone:	E-Mail:
Address:		
City/PO:	State:	Zip Code:

B. Government Approvals

B. Government Approvals Funding, or Sponsorship. ("Funding" includes grants, loans, tax relief, and any other forms of financial assistance.)		
Government Entity	If Yes: Identify Agency and Approval(s) Required	Application Date (Actual or projected)
a. City Council, Town Board, <input type="checkbox"/> Yes <input type="checkbox"/> No or Village Board of Trustees		
b. City, Town or Village Planning Board or Commission <input checked="" type="checkbox"/> Yes <input type="checkbox"/> No	Planning Board - Site Plan Review	April 25, 2017
c. City Council, Town or Village Zoning Board of Appeals <input type="checkbox"/> Yes <input type="checkbox"/> No	City Council - Amended Special Use Permit	June, 2017
d. Other local agencies <input type="checkbox"/> Yes <input type="checkbox"/> No		
e. County agencies <input type="checkbox"/> Yes <input type="checkbox"/> No		
f. Regional agencies <input type="checkbox"/> Yes <input type="checkbox"/> No		
g. State agencies <input type="checkbox"/> Yes <input type="checkbox"/> No		
h. Federal agencies <input type="checkbox"/> Yes <input type="checkbox"/> No		
i. Coastal Resources. <ul style="list-style-type: none"> <i>i.</i> Is the project site within a Coastal Area, or the waterfront area of a Designated Inland Waterway? <input type="checkbox"/> Yes <input checked="" type="checkbox"/> No <i>ii.</i> Is the project site located in a community with an approved Local Waterfront Revitalization Program? <input checked="" type="checkbox"/> Yes <input type="checkbox"/> No <i>iii.</i> Is the project site within a Coastal Erosion Hazard Area? <input type="checkbox"/> Yes <input checked="" type="checkbox"/> No 		

C. Planning and Zoning

C.1. Planning and zoning actions.	
Will administrative or legislative adoption, or amendment of a plan, local law, ordinance, rule or regulation be the only approval(s) which must be granted to enable the proposed action to proceed? <input type="checkbox"/> Yes <input checked="" type="checkbox"/> No <ul style="list-style-type: none"> • If Yes, complete sections C, F and G. • If No, proceed to question C.2 and complete all remaining sections and questions in Part 1 	
C.2. Adopted land use plans.	
a. Do any municipally- adopted (city, town, village or county) comprehensive land use plan(s) include the site where the proposed action would be located? <input checked="" type="checkbox"/> Yes <input type="checkbox"/> No If Yes, does the comprehensive plan include specific recommendations for the site where the proposed action would be located? <input type="checkbox"/> Yes <input checked="" type="checkbox"/> No	
b. Is the site of the proposed action within any local or regional special planning district (for example: Greenway Brownfield Opportunity Area (BOA); designated State or Federal heritage area; watershed management plan; or other?) <input type="checkbox"/> Yes <input checked="" type="checkbox"/> No If Yes, identify the plan(s): <hr/> <hr/> <hr/>	
c. Is the proposed action located wholly or partially within an area listed in an adopted municipal open space plan, or an adopted municipal farmland protection plan? <input type="checkbox"/> Yes <input checked="" type="checkbox"/> No If Yes, identify the plan(s): <hr/> <hr/> <hr/>	

C.3. Zoning

a. Is the site of the proposed action located in a municipality with an adopted zoning law or ordinance. Yes No
 If Yes, what is the zoning classification(s) including any applicable overlay district?
 Central Business District, Parking Overlay District

b. Is the use permitted or allowed by a special or conditional use permit? Yes No

c. Is a zoning change requested as part of the proposed action? Yes No
 If Yes,
 i. What is the proposed new zoning for the site? _____

C.4. Existing community services.

a. In what school district is the project site located? Beacon City

b. What police or other public protection forces serve the project site?
 Beacon City

c. Which fire protection and emergency medical services serve the project site?
 Beacon City

d. What parks serve the project site?
 Memorial Park

D. Project Details

D.1. Proposed and Potential Development

a. What is the general nature of the proposed action (e.g., residential, industrial, commercial, recreational; if mixed, include all components)? Residential and Commercial

b. a. Total acreage of the site of the proposed action? _____ 0.107 acres
 b. Total acreage to be physically disturbed? _____ 0.107 acres
 c. Total acreage (project site and any contiguous properties) owned or controlled by the applicant or project sponsor? _____ 0.107 acres

c. Is the proposed action an expansion of an existing project or use? Yes No
 i. If Yes, what is the approximate percentage of the proposed expansion and identify the units (e.g., acres, miles, housing units, square feet)? % _____ 30 floor area _____ Units: _____ 1,460 sf

d. Is the proposed action a subdivision, or does it include a subdivision? Yes No
 If Yes,
 i. Purpose or type of subdivision? (e.g., residential, industrial, commercial; if mixed, specify types) _____
 ii. Is a cluster/conservation layout proposed? Yes No
 iii. Number of lots proposed? _____
 iv. Minimum and maximum proposed lot sizes? Minimum _____ Maximum _____

e. Will proposed action be constructed in multiple phases? Yes No
 i. If No, anticipated period of construction: _____ months
 ii. If Yes:
 • Total number of phases anticipated _____
 • Anticipated commencement date of phase 1 (including demolition) _____ month _____ year
 • Anticipated completion date of final phase _____ month _____ year
 • Generally describe connections or relationships among phases, including any contingencies where progress of one phase may determine timing or duration of future phases: _____

f. Does the project include new residential uses? Yes No
 If Yes, show numbers of units proposed.

	<u>One Family</u>	<u>Two Family</u>	<u>Three Family</u>	<u>Multiple Family (four or more)</u>
Initial Phase	_____	_____	_____	3 _____
At completion of all phases	_____	_____	_____	2 _____

g. Does the proposed action include new non-residential construction (including expansions)? Yes No
 If Yes,

i. Total number of structures _____ 1 _____
 ii. Dimensions (in feet) of largest proposed structure: _____ 35' height; _____ 25' width; and _____ 100' length
 iii. Approximate extent of building space to be heated or cooled: _____ 4,500 square feet

h. Does the proposed action include construction or other activities that will result in the impoundment of any liquids, such as creation of a water supply, reservoir, pond, lake, waste lagoon or other storage? Yes No
 If Yes,

i. Purpose of the impoundment: _____
 ii. If a water impoundment, the principal source of the water: Ground water Surface water streams Other specify: _____
 iii. If other than water, identify the type of impounded/contained liquids and their source. _____
 iv. Approximate size of the proposed impoundment. Volume: _____ million gallons; surface area: _____ acres
 v. Dimensions of the proposed dam or impounding structure: _____ height; _____ length
 vi. Construction method/materials for the proposed dam or impounding structure (e.g., earth fill, rock, wood, concrete): _____

D.2. Project Operations

a. Does the proposed action include any excavation, mining, or dredging, during construction, operations, or both? Yes No
 (Not including general site preparation, grading or installation of utilities or foundations where all excavated materials will remain onsite)
 If Yes:

i. What is the purpose of the excavation or dredging? _____
 ii. How much material (including rock, earth, sediments, etc.) is proposed to be removed from the site?
 • Volume (specify tons or cubic yards): _____
 • Over what duration of time? _____
 iii. Describe nature and characteristics of materials to be excavated or dredged, and plans to use, manage or dispose of them.

 iv. Will there be onsite dewatering or processing of excavated materials? Yes No
 If yes, describe. _____

 v. What is the total area to be dredged or excavated? _____ acres
 vi. What is the maximum area to be worked at any one time? _____ acres
 vii. What would be the maximum depth of excavation or dredging? _____ feet
 viii. Will the excavation require blasting? Yes No
 ix. Summarize site reclamation goals and plan: _____

b. Would the proposed action cause or result in alteration of, increase or decrease in size of, or encroachment into any existing wetland, waterbody, shoreline, beach or adjacent area? Yes No
 If Yes:

i. Identify the wetland or waterbody which would be affected (by name, water index number, wetland map number or geographic description): _____

ii. Describe how the proposed action would affect that waterbody or wetland, e.g. excavation, fill, placement of structures, or alteration of channels, banks and shorelines. Indicate extent of activities, alterations and additions in square feet or acres:

iii. Will proposed action cause or result in disturbance to bottom sediments? Yes No

If Yes, describe: _____

iv. Will proposed action cause or result in the destruction or removal of aquatic vegetation? Yes No

If Yes:

- acres of aquatic vegetation proposed to be removed: _____
- expected acreage of aquatic vegetation remaining after project completion: _____
- purpose of proposed removal (e.g. beach clearing, invasive species control, boat access): _____
- proposed method of plant removal: _____
- if chemical/herbicide treatment will be used, specify product(s): _____

v. Describe any proposed reclamation/mitigation following disturbance: _____

c. Will the proposed action use, or create a new demand for water? Yes No

If Yes:

i. Total anticipated water usage/demand per day: _____ gallons/day

ii. Will the proposed action obtain water from an existing public water supply? Yes No

If Yes:

- Name of district or service area: _____
- Does the existing public water supply have capacity to serve the proposal? Yes No
- Is the project site in the existing district? Yes No
- Is expansion of the district needed? Yes No
- Do existing lines serve the project site? Yes No

iii. Will line extension within an existing district be necessary to supply the project? Yes No

If Yes:

- Describe extensions or capacity expansions proposed to serve this project: _____
- Source(s) of supply for the district: _____

iv. Is a new water supply district or service area proposed to be formed to serve the project site? Yes No

If Yes:

- Applicant/sponsor for new district: _____
- Date application submitted or anticipated: _____
- Proposed source(s) of supply for new district: _____

v. If a public water supply will not be used, describe plans to provide water supply for the project: _____

vi. If water supply will be from wells (public or private), maximum pumping capacity: _____ gallons/minute.

d. Will the proposed action generate liquid wastes? Yes No

If Yes:

i. Total anticipated liquid waste generation per day: _____ gallons/day

ii. Nature of liquid wastes to be generated (e.g., sanitary wastewater, industrial; if combination, describe all components and approximate volumes or proportions of each): _____

iii. Will the proposed action use any existing public wastewater treatment facilities? Yes No

If Yes:

- Name of wastewater treatment plant to be used: _____
- Name of district: _____
- Does the existing wastewater treatment plant have capacity to serve the project? Yes No
- Is the project site in the existing district? Yes No
- Is expansion of the district needed? Yes No

- Do existing sewer lines serve the project site? Yes No
- Will line extension within an existing district be necessary to serve the project? Yes No

If Yes:

- Describe extensions or capacity expansions proposed to serve this project: _____

iv. Will a new wastewater (sewage) treatment district be formed to serve the project site? Yes No

If Yes:

- Applicant/sponsor for new district: _____
- Date application submitted or anticipated: _____
- What is the receiving water for the wastewater discharge? _____

v. If public facilities will not be used, describe plans to provide wastewater treatment for the project, including specifying proposed receiving water (name and classification if surface discharge, or describe subsurface disposal plans):

vi. Describe any plans or designs to capture, recycle or reuse liquid waste: _____

e. Will the proposed action disturb more than one acre and create stormwater runoff, either from new point sources (i.e. ditches, pipes, swales, curbs, gutters or other concentrated flows of stormwater) or non-point source (i.e. sheet flow) during construction or post construction? Yes No

If Yes:

i. How much impervious surface will the project create in relation to total size of project parcel?

_____ Square feet or _____ acres (impervious surface)

_____ Square feet or _____ acres (parcel size)

ii. Describe types of new point sources. _____

iii. Where will the stormwater runoff be directed (i.e. on-site stormwater management facility/structures, adjacent properties, groundwater, on-site surface water or off-site surface waters)?

- If to surface waters, identify receiving water bodies or wetlands: _____

- Will stormwater runoff flow to adjacent properties? Yes No

iv. Does proposed plan minimize impervious surfaces, use pervious materials or collect and re-use stormwater? Yes No

f. Does the proposed action include, or will it use on-site, one or more sources of air emissions, including fuel combustion, waste incineration, or other processes or operations? Yes No

If Yes, identify:

i. Mobile sources during project operations (e.g., heavy equipment, fleet or delivery vehicles)

ii. Stationary sources during construction (e.g., power generation, structural heating, batch plant, crushers)

iii. Stationary sources during operations (e.g., process emissions, large boilers, electric generation)

g. Will any air emission sources named in D.2.f (above), require a NY State Air Registration, Air Facility Permit, or Federal Clean Air Act Title IV or Title V Permit? Yes No

If Yes:

i. Is the project site located in an Air quality non-attainment area? (Area routinely or periodically fails to meet ambient air quality standards for all or some parts of the year) Yes No

ii. In addition to emissions as calculated in the application, the project will generate:

- _____ Tons/year (short tons) of Carbon Dioxide (CO₂)
- _____ Tons/year (short tons) of Nitrous Oxide (N₂O)
- _____ Tons/year (short tons) of Perfluorocarbons (PFCs)
- _____ Tons/year (short tons) of Sulfur Hexafluoride (SF₆)
- _____ Tons/year (short tons) of Carbon Dioxide equivalent of Hydrofluorocarbons (HFCs)
- _____ Tons/year (short tons) of Hazardous Air Pollutants (HAPs)

h. Will the proposed action generate or emit methane (including, but not limited to, sewage treatment plants, landfills, composting facilities)? Yes No
 If Yes:
 i. Estimate methane generation in tons/year (metric): _____
 ii. Describe any methane capture, control or elimination measures included in project design (e.g., combustion to generate heat or electricity, flaring): _____

i. Will the proposed action result in the release of air pollutants from open-air operations or processes, such as quarry or landfill operations? Yes No
 If Yes: Describe operations and nature of emissions (e.g., diesel exhaust, rock particulates/dust): _____

j. Will the proposed action result in a substantial increase in traffic above present levels or generate substantial new demand for transportation facilities or services? Yes No
 If Yes:
 i. When is the peak traffic expected (Check all that apply): Morning Evening Weekend
 Randomly between hours of _____ to _____
 ii. For commercial activities only, projected number of semi-trailer truck trips/day: _____
 iii. Parking spaces: Existing _____ Proposed _____ Net increase/decrease _____
 iv. Does the proposed action include any shared use parking? Yes No
 v. If the proposed action includes any modification of existing roads, creation of new roads or change in existing access, describe: _____

vi. Are public/private transportation service(s) or facilities available within 1/2 mile of the proposed site? Yes No
 vii. Will the proposed action include access to public transportation or accommodations for use of hybrid, electric or other alternative fueled vehicles? Yes No
 viii. Will the proposed action include plans for pedestrian or bicycle accommodations for connections to existing pedestrian or bicycle routes? Yes No

k. Will the proposed action (for commercial or industrial projects only) generate new or additional demand for energy? Yes No
 If Yes:
 i. Estimate annual electricity demand during operation of the proposed action: _____
 ii. Anticipated sources/suppliers of electricity for the project (e.g., on-site combustion, on-site renewable, via grid/local utility, or other): _____
 iii. Will the proposed action require a new, or an upgrade to, an existing substation? Yes No

l. Hours of operation. Answer all items which apply.

i. During Construction:		ii. During Operations:	
• Monday - Friday:	_____ 7am-5pm _____	• Monday - Friday:	_____ 7am-10pm _____
• Saturday:	_____ 7am-5pm _____	• Saturday:	_____ 7am-10pm _____
• Sunday:	_____ N/A _____	• Sunday:	_____ 7am-10pm _____
• Holidays:	_____ N/A _____	• Holidays:	_____ 7am-10pm _____

m. Will the proposed action produce noise that will exceed existing ambient noise levels during construction, operation, or both? Yes No
 If yes:
 i. Provide details including sources, time of day and duration:

ii. Will proposed action remove existing natural barriers that could act as a noise barrier or screen? Yes No
 Describe: _____

n. Will the proposed action have outdoor lighting? Yes No
 If yes:
 i. Describe source(s), location(s), height of fixture(s), direction/aim, and proximity to nearest occupied structures:
 Outdoor lighting at 1st floor entrance doors to retail spaces, and residential lobby. 8' high, shielded to prevent light spill onto neighboring properties. No change to existing lighting design

ii. Will proposed action remove existing natural barriers that could act as a light barrier or screen? Yes No
 Describe: _____

o. Does the proposed action have the potential to produce odors for more than one hour per day? Yes No
 If Yes, describe possible sources, potential frequency and duration of odor emissions, and proximity to nearest occupied structures: _____

p. Will the proposed action include any bulk storage of petroleum (combined capacity of over 1,100 gallons) or chemical products 185 gallons in above ground storage or any amount in underground storage? Yes No
 If Yes:
 i. Product(s) to be stored _____
 ii. Volume(s) _____ per unit time _____ (e.g., month, year)
 iii. Generally describe proposed storage facilities: _____

q. Will the proposed action (commercial, industrial and recreational projects only) use pesticides (i.e., herbicides, insecticides) during construction or operation? Yes No
 If Yes:
 i. Describe proposed treatment(s):

ii. Will the proposed action use Integrated Pest Management Practices? Yes No

r. Will the proposed action (commercial or industrial projects only) involve or require the management or disposal of solid waste (excluding hazardous materials)? Yes No
 If Yes:
 i. Describe any solid waste(s) to be generated during construction or operation of the facility:
 • Construction: _____ tons per _____ (unit of time)
 • Operation : _____ tons per _____ (unit of time)
 ii. Describe any proposals for on-site minimization, recycling or reuse of materials to avoid disposal as solid waste:
 • Construction: _____

 • Operation: _____

 iii. Proposed disposal methods/facilities for solid waste generated on-site:
 • Construction: _____

 • Operation: _____

s. Does the proposed action include construction or modification of a solid waste management facility? Yes No

If Yes:

i. Type of management or handling of waste proposed for the site (e.g., recycling or transfer station, composting, landfill, or other disposal activities): _____

ii. Anticipated rate of disposal/processing:

- _____ Tons/month, if transfer or other non-combustion/thermal treatment, or
- _____ Tons/hour, if combustion or thermal treatment

iii. If landfill, anticipated site life: _____ years

t. Will proposed action at the site involve the commercial generation, treatment, storage, or disposal of hazardous waste? Yes No

If Yes:

i. Name(s) of all hazardous wastes or constituents to be generated, handled or managed at facility: _____

ii. Generally describe processes or activities involving hazardous wastes or constituents: _____

iii. Specify amount to be handled or generated _____ tons/month

iv. Describe any proposals for on-site minimization, recycling or reuse of hazardous constituents: _____

v. Will any hazardous wastes be disposed at an existing offsite hazardous waste facility? Yes No

If Yes: provide name and location of facility: _____

If No: describe proposed management of any hazardous wastes which will not be sent to a hazardous waste facility: _____

E. Site and Setting of Proposed Action

E.1. Land uses on and surrounding the project site

a. Existing land uses.

i. Check all uses that occur on, adjoining and near the project site.

Urban Industrial Commercial Residential (suburban) Rural (non-farm)

Forest Agriculture Aquatic Other (specify): _____

ii. If mix of uses, generally describe:

Main Street commercial and multifamily residential; single family residential

b. Land uses and covertypes on the project site.

Land use or Covertype	Current Acreage	Acreage After Project Completion	Change (Acres +/-)
• Roads, buildings, and other paved or impervious surfaces	0.086 acres	0.086 acres	0
• Forested			
• Meadows, grasslands or brushlands (non-agricultural, including abandoned agricultural)	0.021	0.021	0
• Agricultural (includes active orchards, field, greenhouse etc.)			
• Surface water features (lakes, ponds, streams, rivers, etc.)			
• Wetlands (freshwater or tidal)			
• Non-vegetated (bare rock, earth or fill)			
• Other Describe: _____			

c. Is the project site presently used by members of the community for public recreation? Yes No
i. If Yes: explain: _____

d. Are there any facilities serving children, the elderly, people with disabilities (e.g., schools, hospitals, licensed day care centers, or group homes) within 1500 feet of the project site? Yes No
If Yes,
i. Identify Facilities: _____

e. Does the project site contain an existing dam? Yes No
If Yes:
i. Dimensions of the dam and impoundment:
• Dam height: _____ feet
• Dam length: _____ feet
• Surface area: _____ acres
• Volume impounded: _____ gallons OR acre-feet
ii. Dam's existing hazard classification: _____
iii. Provide date and summarize results of last inspection: _____

f. Has the project site ever been used as a municipal, commercial or industrial solid waste management facility, or does the project site adjoin property which is now, or was at one time, used as a solid waste management facility? Yes No
If Yes:
i. Has the facility been formally closed? Yes No
• If yes, cite sources/documentation: _____
ii. Describe the location of the project site relative to the boundaries of the solid waste management facility: _____

g. Have hazardous wastes been generated, treated and/or disposed of at the site, or does the project site adjoin property which is now or was at one time used to commercially treat, store and/or dispose of hazardous waste? Yes No
If Yes:
i. Describe waste(s) handled and waste management activities, including approximate time when activities occurred: _____

h. Potential contamination history. Has there been a reported spill at the proposed project site, or have any remedial actions been conducted at or adjacent to the proposed site? Yes No
If Yes:
i. Is any portion of the site listed on the NYSDEC Spills Incidents database or Environmental Site Remediation database? Check all that apply: Yes No
 Yes – Spills Incidents database Provide DEC ID number(s): _____
 Yes – Environmental Site Remediation database Provide DEC ID number(s): _____
 Neither database
ii. If site has been subject of RCRA corrective activities, describe control measures: _____

iii. Is the project within 2000 feet of any site in the NYSDEC Environmental Site Remediation database? Yes No
If yes, provide DEC ID number(s): _____
iv. If yes to (i), (ii) or (iii) above, describe current status of site(s): _____

v. Is the project site subject to an institutional control limiting property uses? Yes No

- If yes, DEC site ID number: _____
- Describe the type of institutional control (e.g., deed restriction or easement): _____
- Describe any use limitations: _____
- Describe any engineering controls: _____
- Will the project affect the institutional or engineering controls in place? Yes No
- Explain: _____

E.2. Natural Resources On or Near Project Site

a. What is the average depth to bedrock on the project site? _____ 6 feet

b. Are there bedrock outcroppings on the project site? Yes No
 If Yes, what proportion of the site is comprised of bedrock outcroppings? _____ %

c. Predominant soil type(s) present on project site: Ur (Urban Land) _____ 100 %
 _____ %
 _____ %

d. What is the average depth to the water table on the project site? Average: _____ 8 feet

e. Drainage status of project site soils: Well Drained: _____ 100 % of site
 Moderately Well Drained: _____ % of site
 Poorly Drained _____ % of site

f. Approximate proportion of proposed action site with slopes: 0-10%: _____ 100 % of site
 10-15%: _____ % of site
 15% or greater: _____ % of site

g. Are there any unique geologic features on the project site? Yes No
 If Yes, describe: _____

h. Surface water features.

i. Does any portion of the project site contain wetlands or other waterbodies (including streams, rivers, ponds or lakes)? Yes No

ii. Do any wetlands or other waterbodies adjoin the project site? Yes No
 If Yes to either *i* or *ii*, continue. If No, skip to E.2.i.

iii. Are any of the wetlands or waterbodies within or adjoining the project site regulated by any federal, state or local agency? Yes No

iv. For each identified regulated wetland and waterbody on the project site, provide the following information:

- Streams: Name _____ Classification _____
- Lakes or Ponds: Name _____ Classification _____
- Wetlands: Name _____ Approximate Size _____
- Wetland No. (if regulated by DEC) _____

v. Are any of the above water bodies listed in the most recent compilation of NYS water quality-impaired waterbodies? Yes No
 If yes, name of impaired water body/bodies and basis for listing as impaired: _____

i. Is the project site in a designated Floodway? Yes No

j. Is the project site in the 100 year Floodplain? Yes No

k. Is the project site in the 500 year Floodplain? Yes No

l. Is the project site located over, or immediately adjoining, a primary, principal or sole source aquifer? Yes No
 If Yes:
 i. Name of aquifer: _____

m. Identify the predominant wildlife species that occupy or use the project site: _____

n. Does the project site contain a designated significant natural community? Yes No
If Yes:
i. Describe the habitat/community (composition, function, and basis for designation): _____
ii. Source(s) of description or evaluation: _____
iii. Extent of community/habitat:
• Currently: _____ acres
• Following completion of project as proposed: _____ acres
• Gain or loss (indicate + or -): _____ acres

o. Does project site contain any species of plant or animal that is listed by the federal government or NYS as endangered or threatened, or does it contain any areas identified as habitat for an endangered or threatened species? Yes No

p. Does the project site contain any species of plant or animal that is listed by NYS as rare, or as a species of special concern? Yes No

q. Is the project site or adjoining area currently used for hunting, trapping, fishing or shell fishing? Yes No
If yes, give a brief description of how the proposed action may affect that use: _____

E.3. Designated Public Resources On or Near Project Site

a. Is the project site, or any portion of it, located in a designated agricultural district certified pursuant to Agriculture and Markets Law, Article 25-AA, Section 303 and 304? Yes No
If Yes, provide county plus district name/number: _____

b. Are agricultural lands consisting of highly productive soils present? Yes No
i. If Yes: acreage(s) on project site: _____
ii. Source(s) of soil rating(s): _____

c. Does the project site contain all or part of, or is it substantially contiguous to, a registered National Natural Landmark? Yes No
If Yes:
i. Nature of the natural landmark: Biological Community Geological Feature
ii. Provide brief description of landmark, including values behind designation and approximate size/extent: _____

d. Is the project site located in or does it adjoin a state listed Critical Environmental Area? Yes No
If Yes:
i. CEA name: _____
ii. Basis for designation: _____
iii. Designating agency and date: _____

e. Does the project site contain, or is it substantially contiguous to, a building, archaeological site, or district which is listed on, or has been nominated by the NYS Board of Historic Preservation for inclusion on, the State or National Register of Historic Places? Yes No

If Yes:
 i. Nature of historic/archaeological resource: Archaeological Site Historic Building or District
 ii. Name: _____
 iii. Brief description of attributes on which listing is based: _____

f. Is the project site, or any portion of it, located in or adjacent to an area designated as sensitive for archaeological sites on the NY State Historic Preservation Office (SHPO) archaeological site inventory? Yes No

g. Have additional archaeological or historic site(s) or resources been identified on the project site? Yes No

If Yes:
 i. Describe possible resource(s): _____
 ii. Basis for identification: _____

h. Is the project site within five miles of any officially designated and publicly accessible federal, state, or local scenic or aesthetic resource? Yes No

If Yes:
 i. Identify resource: _____
 ii. Nature of, or basis for, designation (e.g., established highway overlook, state or local park, state historic trail or scenic byway, etc.): _____
 iii. Distance between project and resource: _____ miles.

i. Is the project site located within a designated river corridor under the Wild, Scenic and Recreational Rivers Program 6 NYCRR 666? Yes No

If Yes:
 i. Identify the name of the river and its designation: _____
 ii. Is the activity consistent with development restrictions contained in 6 NYCRR Part 666? Yes No

F. Additional Information

Attach any additional information which may be needed to clarify your project.

If you have identified any adverse impacts which could be associated with your proposal, please describe those impacts plus any measures which you propose to avoid or minimize them.

G. Verification

I certify that the information provided is true to the best of my knowledge.

Applicant/Sponsor Name Susan J. Kirschner Date April 25, 2017

Signature  Title President, Officer and CEO of Frog Leap, Inc.

PRINT FORM