


APPLICATION FOR SITE PLAN APPROVAL

Submit to Planning Board Secretary, One Municipal Plaza, Suite One, Beacon, New York 12508

IDENTIFICATION OF APPLICANT

Name: Diamond Properties
Address: 333 N Bedford Road, Suite 145
Mount Kisco, NY 10549
Signature: 
Date: February 25, 2020
Phone: (914) 773-6248

(For Official Use Only)

Application & Fee Rec'd

Initial Review

Public Hearing

Conditional Approval

Final Approval

Date Initials

IDENTIFICATION OF REPRESENTATIVE / DESIGN PROFESSIONAL

Name: Aryeh Siegel Architect
Address: 84 Mason Circle
Beacon NY 12508

Phone: 845-838-2490

Fax: 845-838-2657

Email address: ajs@ajsarch.com

IDENTIFICATION OF SUBJECT PROPERTY:

Property Address: 511 Fishkill Avenue
Tax Map Designation: Section 6055
Land Area: 9.787

Block 04 Lot(s) 580285

Zoning District(s) HI (Heavy Industry)

DESCRIPTION OF PROPOSED DEVELOPMENT:

Proposed Use: Warehouse, Brewery, Accessory Office, Arcade, Event Space

Gross Non-Residential Floor Space: Existing 144,002 sf Proposed 0

TOTAL: 144,002 sf

Dwelling Units (by type): Existing 0 Proposed 0

TOTAL: 0

ITEMS TO ACCOMPANY THIS APPLICATION

- a. One electronic and five (5) **folded** paper copies of a site location sketch showing the location of the subject property and the proposed development with respect to neighboring properties and developments.
- b. One electronic and five (5) **folded** paper copies of the proposed site development plan, consisting of sheets, showing the required information as set forth on the back of this form and other such information as deemed necessary by the City Council or the Planning Board to determine and provide for the property enforcement of the Zoning Ordinance.
- c. One electronic and five (5) **folded** paper copies of additional sketches, renderings or other information.
- d. An application fee, payable to the City of Beacon, computed per the attached fee schedule.
- e. An initial escrow amount, payable to the City of Beacon, as set forth in the attached fee schedule.

INFORMATION TO BE SHOWN ON SITE LOCATION SKETCH

- a. Property lines, zoning district boundaries and special district boundaries affecting all adjoining streets and properties, including properties located on the opposite sides of adjoining streets.
- b. Any reservations, easements or other areas of public or special use which affect the subject property.
- c. Section, block and lot numbers written on the subject property and all adjoining properties, including the names of the record owners of such adjoining properties.

INFORMATION TO BE SHOWN ON THE SITE DEVELOPMENT PLAN

- a. Title of development, date and revision dates if any, north point, scale, name and address of record owner of property, and of the licensed engineer, architect, landscape architect, or surveyor preparing the site plan.
- b. Existing and proposed contours at a maximum vertical interval of two (2) feet.
- c. Location and identification of natural features including rock outcrops, wooded areas, single trees with a caliper of six (6) or more inches measured four (4) feet above existing grade, water bodies, water courses, wetlands, soil types, etc.
- d. Location and dimensions of all existing and proposed buildings, retaining walls, fences, septic fields, etc.
- e. Finished floor level elevations and heights of all existing and proposed buildings.
- f. Location, design, elevations, and pavement and curbing specifications, including pavement markings, of all existing and proposed sidewalks, and parking and truck loading areas, including access and egress drives thereto.
- g. Existing pavement and elevations of abutting streets, and proposed modifications.
- h. Location, type and design of all existing and proposed storm drainage facilities, including computation of present and estimated future runoff of the entire tributary watershed, at a maximum density permitted under existing zoning, based on a 100 year storm.
- i. Location and design of all existing and proposed water supply and sewage disposal facilities.
- j. Location of all existing and proposed power and telephone lines and equipment, including that located within the adjoining street right-of-way. All such lines and equipment must be installed underground.
- k. Estimate of earth work, including type and quantities of material to be imported to or removed from the site.
- l. Detailed landscape plan, including the type, size, and location of materials to be used.
- m. Location, size, type, power, direction, shielding, and hours of operation of all existing and proposed lighting facilities.
- n. Location, size, type, and design of all existing and proposed business and directional signs.
- o. Written dimensions shall be used wherever possible.
- p. Signature and seal of licensed professional preparing the plan shall appear on each sheet.
- q. Statement of approval, in blank, as follows:

**Approved by Resolution of the Beacon Planning Board
on the _____ day of _____, 20_____
subject to all conditions as stated therein**

Chairman, City Planning Board

Date

APPLICATION FEES

Site Plan	Residential \$500 + \$250 per dwelling unit
	Commercial \$500 + \$250 per 1,000 s.f.
Special Use Permit	Residential \$500 + \$250 per dwelling unit
	Commercial \$500 + \$250 per 1,000 s.f.
Subdivision	\$ 750 for 2-4 lots + \$100 per lot
	\$1,000 for 5 or more lots + \$300 per lot
Zoning Board of Appeals	Use Variance \$500
	Area Variance \$250
	Interpretation \$250

\$500 + \$500 (\$250 X 1,761 sf)
\$1,000 - TOTAL APPLICATION FEE

ESCROW FEES

\$1500
\$1,500 - TOTAL ESCROW

ALL SUBDIVISIONS, AND RESIDENTIAL SITE PLAN AND SUP APPLICATIONS

No. of Lots or Dwelling Units	Initial Deposit	Depleted to	Replenishment
1-5 (including lot-line realignment)	\$ 2,500	\$ 1,000	Current bills + \$1,000
6-15	\$ 7,500	\$ 2,500	Current bills + \$1,000
Over 15	\$ 15,000	\$ 5,000	Current bills + \$5,000

NON-RESIDENTIAL SITE PLAN AND SUP APPLICATIONS

	Initial Deposit	Depleted to	Replenishment
Existing Buildings/Change of Use with no site development	\$ 1,500	\$ 1,000	Current bills + \$500
Up to 3,000 s.f. gross floor area	\$ 2,500	\$ 1,000	Current bills + \$1,000
3,000 to 10,000 s.f. gross floor area	\$ 2,500 + \$0.50 per sq.ft. over 3,000	\$ 2,500	Current bills + \$2,500
Over 10,000 s.f. gross floor area	\$ 7,500 + \$0.50 per sq.ft. over 10,000	\$ 2,500	Current bills + \$2,500

ZONING

<i>* if required by Chairman</i>	Initial Deposit	Depleted to	Replenishment
Use Variance*	\$ 1,000	\$500	Current bills + \$500
Area Variance*	\$ 1,000	\$500	Current bills + \$500
Interpretation*	\$ 1,000	\$500	Current bills + \$500

ARCHITECTURAL REVIEW OR CERTIFICATE OF APPROPRIATENESS *(if not currently before PB)*

<i>* if required by Chairman</i>	Initial Deposit	Depleted to	Replenishment
Single Family House*	\$500	\$250	Current bills + \$250
All others*	\$500	\$250	Current bills + \$250

APPLICATION PROCESSING RESTRICTION LAW

Affidavit of Property Owner

Property Owner: Diamond Properties

If owned by a corporation, partnership or organization, please list names of persons holding over 5% interest.

List all properties in the City of Beacon that you hold a 5% interest in:

Applicant Address: 333 N Bedford Road, Suite 145 Mount Kisco, NY 10549

Project Address: 511 Fishkill Avenue

Project Tax Grid # 6055-04-580285

Type of Application Site Plan


Please note that the property owner is the applicant. "Applicant" is defined as any individual who owns at least five percent (5%) interest in a corporation or partnership or other business.

I, Bill Diamond, the undersigned owner of the above referenced property, hereby affirm that I have reviewed my records and verify that the following information is true.

- 1. No violations are pending for ANY parcel owned by me situated within the City of Beacon
- 2. Violations are pending on a parcel or parcels owned by me situated within the City of Beacon
- 3. ALL tax payments due to the City of Beacon are current
- 4. Tax delinquencies exist on a parcel or parcels owned by me within the City of Beacon
- 5. Special Assessments are outstanding on a parcel or parcels owned by me in the City of Beacon
- 6. ALL Special Assessments due to the City of Beacon on any parcel owned by me are current



Signature of Owner



Title if owner is corporation

Office Use Only:	NO	YES	Initial
Applicant has violations pending for ANY parcel owned within the City of Beacon (Building Dept.)	—	—	—
ALL taxes are current for properties in the City of Beacon are current (Tax Dept.)	—	—	—
ALL Special Assessments, i.e. water, sewer, fines, etc. are current (Water Billing)	—	—	—

**CITY OF BEACON
SITE PLAN SPECIFICATION FORM**

Name of Application: 511 Fishkill Avenue - Amendment for Deck

PLEASE INDICATE WHETHER THE SITE PLAN DRAWINGS SHOW THE SUBJECT INFORMATION BY PLACING A CHECK MARK IN THE APPROPRIATE BOXES BELOW.		
	YES	NO
The site plan shall be clearly marked "Site Plan", it shall be prepared by a legally certified individual of firm, such as a Registered Architect or Professional Engineer, and it shall contain the following information:	<input checked="" type="checkbox"/>	<input type="checkbox"/>
LEGAL DATA		
Name and address of the owner of record.	<input checked="" type="checkbox"/>	<input type="checkbox"/>
Name and address of the applicant (if other than the owner).	<input checked="" type="checkbox"/>	<input type="checkbox"/>
Name and address of person, firm or organization preparing the plan.	<input checked="" type="checkbox"/>	<input type="checkbox"/>
Date, north arrow, and written and graphic scale.		
NATURAL FEATURES		
Existing contours with intervals of two (2) feet, referred to a datum satisfactory to the Planning Board.	<input checked="" type="checkbox"/>	<input type="checkbox"/>
Approximate boundaries of any areas subject to flooding or stormwater overflows.	<input checked="" type="checkbox"/>	<input type="checkbox"/>
Location of existing watercourses, wetlands, wooded areas, rock outcrops, isolated trees with a diameter of eight (8) inches or more measured three (3) feet above the base of the trunk, and any other significant existing natural features.	<input checked="" type="checkbox"/>	<input type="checkbox"/>
EXISTING STRUCTURES, UTILITIES, ETC.		
Outlines of all structures and the location of all uses not requiring structures. Paved areas, sidewalks, and vehicular access between the site and public streets.	<input checked="" type="checkbox"/>	<input type="checkbox"/>
Locations, dimensions, grades, and flow direction of any existing sewers, culverts, water lines, as well as other underground and above ground utilities within and adjacent to the property.	<input checked="" type="checkbox"/>	<input type="checkbox"/>
Other existing development, including fences, retaining walls, landscaping, and screening.	<input checked="" type="checkbox"/>	<input type="checkbox"/>
Sufficient description or information to define precisely the boundaries of the property.	<input checked="" type="checkbox"/>	<input type="checkbox"/>
The owners of all adjoining lands as shown on the latest tax records.	<input checked="" type="checkbox"/>	<input type="checkbox"/>
The locations, names, and existing widths of adjacent streets and curb lines.	<input checked="" type="checkbox"/>	<input type="checkbox"/>
Location, width, and purpose of all existing and proposed easements, setbacks, reservations, and areas dedicated to private or public use within or adjacent to the properties.	<input checked="" type="checkbox"/>	<input type="checkbox"/>

PROPOSED DEVELOPMENT	YES	NO
The location, use and design of proposed buildings or structural improvements.	<input checked="" type="checkbox"/>	<input type="checkbox"/>
The location and design of all uses not requiring structures, such as outdoor storage (if permitted), and off-street parking and unloading areas.	<input checked="" type="checkbox"/>	<input type="checkbox"/>
Any proposed division of buildings into units of separate occupancy.	<input checked="" type="checkbox"/>	<input type="checkbox"/>
The location, direction, power, and time of use for any proposed outdoor lighting.	<input checked="" type="checkbox"/>	<input type="checkbox"/>
The location and plans for any outdoor signs.	<input checked="" type="checkbox"/>	<input type="checkbox"/>
The location, arrangement, size(s) and materials of proposed means of ingress and egress, including sidewalks, driveways, or other paved areas.	<input checked="" type="checkbox"/>	<input type="checkbox"/>
Proposed screening and other landscaping including a planting plan and schedule prepared by a qualified individual or firm.	<input checked="" type="checkbox"/>	<input type="checkbox"/>
The location, sizes and connection of all proposed water lines, valves, and hydrants and all storm drainage and sewer lines, culverts, drains, etc.	<input checked="" type="checkbox"/>	<input type="checkbox"/>
Proposed easements, deed restrictions, or covenants and a notation of any areas to be dedicated to the City.	<input type="checkbox"/>	<input checked="" type="checkbox"/>
Any contemplated public improvements on or adjoining the property.	<input type="checkbox"/>	<input checked="" type="checkbox"/>
Any proposed new grades, indicating clearly how such grades will meet existing grades of adjacent properties or the street.	<input checked="" type="checkbox"/>	<input type="checkbox"/>
Elevations of all proposed principal or accessory structures.	<input checked="" type="checkbox"/>	<input type="checkbox"/>
Any proposed fences or retaining walls.	<input checked="" type="checkbox"/>	<input type="checkbox"/>
MISCELLANEOUS		
A location map showing the applicant's entire property and adjacent properties and streets, at a convenient scale.	<input checked="" type="checkbox"/>	<input type="checkbox"/>
Erosion and sedimentation control measures.	<input checked="" type="checkbox"/>	<input type="checkbox"/>
A schedule indicating how the proposal complies with all pertinent zoning standards, including parking and loading requirements.	<input checked="" type="checkbox"/>	<input type="checkbox"/>
An indication of proposed hours of operation.	<input checked="" type="checkbox"/>	<input type="checkbox"/>
If the site plan only indicates a first stage, a supplementary plan shall indicate ultimate development.	<input type="checkbox"/>	<input checked="" type="checkbox"/>

For all items marked "NO" above, please explain below why the required information has not been provided:

Applicant/Sponsor Name: Diamond Properties

Signature: 

Date: February 25, 2020

FOR OFFICE USE ONLY

Application #

CITY OF BEACON
1 Municipal Plaza, Beacon, NY
Telephone (845) 838-5000 • <http://cityofbeacon.org/>

ENTITY DISCLOSURE FORM

(This form must accompany every land use application and every application for a building permit or certificate of occupancy submitted by any entity)

Disclosure of the names and addresses of all persons or entities owning any interest or controlling position of any Limited Liability Company, Partnership, Limited Partnership, Joint Venture, Corporation or other business entity (hereinafter referred to as the "Entity") filing a land-use application with the City is required pursuant to Section 223-62 of the City Code of the City of Beacon. If any Member of the Entity is not a natural person, then the names and addresses as well as all other information sought herein must be supplied about the non-natural person member of that Entity, including names, addresses and Formation filing documents. Applicants shall submit supplemental sheets for any additional information that does not fit within the below sections, identifying the Section being supplemented.

SECTION A.

IF AFFIANT IS A PARTNERSHIP, JOIN VENTURE OR OTHER BUSINESS ENTITY, EXCEPT A CORPORATION:

Name of Entity DP 108, LLC	Address of Entity 333 North Bedford Rd, Mount Kisco, New York, 10549
Place where such business entity was created New York State	Official Registrar's or Clerk's office where the documents and papers creating entity were filed New York Secretary of State.
Date such business entity or partnership was created 4/30/2018	Telephone Contact Information 914-773-6253

IF AFFIANT IS A CORPORATION:

Name of Entity	Telephone Contact Information
Principal Place of Business of Entity	Place and date of incorporation
Method of Incorporation	Official place where the documents and papers of incorporation were filed

SECTION B. List all persons, officers, limited or general partners, directors, members, shareholders, managers, and any others with any interest in or with the above referenced Entity. List all persons to whom corporate stock has been pledged, mortgaged or encumbered and with whom any agreement has been made to pledge, mortgage or encumber said stock. Use a supplemental sheet to list additional persons.

Name	Resident Address	Resident Telephone Number	Nature and Extent of Interest
See Attached Schedule B			

Section B

Investor Entity	Investor	Resident Address	Resident Phone Number	Nature and Extent of Interest
Diamond Properties, LLC	James Diamond	401 Pea Pond Rd, Katonah, NY 10506	914-773-6220	Managing Manager
Diamond Properties, LLC	William Diamond	63 High Ridge Ave, Ridgefield, CT 06877	914-773-6219	Managing Manager

SECTION C. List all owners of record of the subject property or any part thereof.

Name	Residence or Business Address	Telephone Number	Date and Manner title was acquired	Date and place where the deed or document of conveyance was recorded or filed.
DP 108, LLC	333 North Bedford Rd, Mount Kisco, NY 10549	914-773-6249	11/19/18 via Fee Simple interest	11/24/2018 City of Beacon

SECTION D. Is any owner, of record or otherwise, an officer, director, stockholder, agent or employee of any person listed in Section B-C?

YES

NO

Name	Employer	Position
James Diamond	Diamond Properties	Manager
William Diamond	Diamond Properties	Manager

SECTION E. Is any party identified in Sections A- C an officer, elected or appointed, or employee of the City of Beacon or related, by marriage or otherwise, to a City Council member, planning board member, zoning board of appeals member or employee of the City of Beacon ?

YES NO

If yes, list every Board, Department, Office, agency or other position with the City of Beacon with which a party has a position, unpaid or paid, or relationship and identify the agency, title, and date of hire.

Agency	Title	Date of Hire, Date Elected, or Date Appointed	Position or Nature of Relationship

SECTION F. Was any person referred to in Sections A-D known by any other name within five (5) years preceding the date of the application?

YES NO

Current Name	Other Names

SECTION G. List the names and addresses of each person, business entity, partnership and corporation in the chain of title of the subject premises for the five (5) years next preceding the date of the application.

Name	Address
Richard J. Fellingner Realty Holding Company, LLC	328 North Broadway, 2nd Floor, Upper Nyack, NY 10960

SECTION H. If the applicant is a contract vendee, a duplicate original or photocopy of the full and complete contract of purchase, including all riders, modification and amendments thereto, shall be submitted with the application.

SECTION I. Have the present owners entered into a contract for the sale of all or any part of the subject property and, if in the affirmative, please provide a duplicate original or photocopy of the fully and complete contract of sale, including all riders, modifications and amendments thereto.

YES

NO

I, JAMES DIAMOND being first duly sworn, according to law, deposes and says that I am (Title) MANAGER, an active and qualified member of the DP108, LLC, a business duly authorized by law to do business in the State of New York, and that the statements made herein are true, accurate, and complete.

(Print) JAMES DIAMOND

(Signature) [Handwritten Signature]

**Full Environmental Assessment Form
Part 1 - Project and Setting**

Instructions for Completing Part 1

Part 1 is to be completed by the applicant or project sponsor. Responses become part of the application for approval or funding, are subject to public review, and may be subject to further verification.

Complete Part 1 based on information currently available. If additional research or investigation would be needed to fully respond to any item, please answer as thoroughly as possible based on current information; indicate whether missing information does not exist, or is not reasonably available to the sponsor; and, when possible, generally describe work or studies which would be necessary to update or fully develop that information.

Applicants/sponsors must complete all items in Sections A & B. In Sections C, D & E, most items contain an initial question that must be answered either "Yes" or "No". If the answer to the initial question is "Yes", complete the sub-questions that follow. If the answer to the initial question is "No", proceed to the next question. Section F allows the project sponsor to identify and attach any additional information. Section G requires the name and signature of the project sponsor to verify that the information contained in Part 1 is accurate and complete.

A. Project and Sponsor Information.

Name of Action or Project: 511 Fishkill Avenue		
Project Location (describe, and attach a general location map): 511 Fishkill Avenue		
Brief Description of Proposed Action (include purpose or need): Amend previously approved Site Plan Application per new tenant uses: 37,247 s.f. brewery 72,428 s.f. warehouse 11,381 s.f. arcade (commercial recreation) 2,296 s.f. office (accessory to brewery use) 4,965 s.f. event space / lounge (accessory to brewery)		
Name of Applicant/Sponsor: DP108, LLC	Telephone: (914) 773-6248	E-Mail: ron.roth@dpmgt.com
Address: 333 N Bedford Road, Suite 145		
City/PO: Mount Kisco	State: NY	Zip Code: 10549
Project Contact (if not same as sponsor; give name and title/role): Same As Sponsor	Telephone:	E-Mail:
Address:		
City/PO:	State:	Zip Code:
Property Owner (if not same as sponsor): Same As Sponsor	Telephone:	E-Mail:
Address:		
City/PO:	State:	Zip Code:

B. Government Approvals

B. Government Approvals, Funding, or Sponsorship. ("Funding" includes grants, loans, tax relief, and any other forms of financial assistance.)		
Government Entity	If Yes: Identify Agency and Approval(s) Required	Application Date (Actual or projected)
a. City Council, Town Board, <input type="checkbox"/> Yes <input checked="" type="checkbox"/> No or Village Board of Trustees		
b. City, Town or Village <input checked="" type="checkbox"/> Yes <input type="checkbox"/> No Planning Board or Commission	Planning Board: Site Plan Approval	November 27, 2018
c. City Council, Town or <input type="checkbox"/> Yes <input checked="" type="checkbox"/> No Village Zoning Board of Appeals		
d. Other local agencies <input type="checkbox"/> Yes <input checked="" type="checkbox"/> No		
e. County agencies <input type="checkbox"/> Yes <input checked="" type="checkbox"/> No		
f. Regional agencies <input type="checkbox"/> Yes <input checked="" type="checkbox"/> No		
g. State agencies <input checked="" type="checkbox"/> Yes <input type="checkbox"/> No	NYSDEC - SPDES Stormwater Coverage	~ April 2019
h. Federal agencies <input type="checkbox"/> Yes <input checked="" type="checkbox"/> No		
i. Coastal Resources.		
i. Is the project site within a Coastal Area, or the waterfront area of a Designated Inland Waterway?		<input type="checkbox"/> Yes <input checked="" type="checkbox"/> No
ii. Is the project site located in a community with an approved Local Waterfront Revitalization Program?		<input checked="" type="checkbox"/> Yes <input type="checkbox"/> No
iii. Is the project site within a Coastal Erosion Hazard Area?		<input type="checkbox"/> Yes <input checked="" type="checkbox"/> No

C. Planning and Zoning

C.1. Planning and zoning actions.	
Will administrative or legislative adoption, or amendment of a plan, local law, ordinance, rule or regulation be the only approval(s) which must be granted to enable the proposed action to proceed?	<input type="checkbox"/> Yes <input checked="" type="checkbox"/> No
<ul style="list-style-type: none"> • If Yes, complete sections C, F and G. • If No, proceed to question C.2 and complete all remaining sections and questions in Part 1 	
C.2. Adopted land use plans.	
a. Do any municipally- adopted (city, town, village or county) comprehensive land use plan(s) include the site where the proposed action would be located?	<input checked="" type="checkbox"/> Yes <input type="checkbox"/> No
If Yes, does the comprehensive plan include specific recommendations for the site where the proposed action would be located?	<input type="checkbox"/> Yes <input checked="" type="checkbox"/> No
b. Is the site of the proposed action within any local or regional special planning district (for example: Greenway Brownfield Opportunity Area (BOA); designated State or Federal heritage area; watershed management plan; or other?)	<input type="checkbox"/> Yes <input checked="" type="checkbox"/> No
If Yes, identify the plan(s):	

c. Is the proposed action located wholly or partially within an area listed in an adopted municipal open space plan, or an adopted municipal farmland protection plan?	<input type="checkbox"/> Yes <input checked="" type="checkbox"/> No
If Yes, identify the plan(s):	

C.3. Zoning

a. Is the site of the proposed action located in a municipality with an adopted zoning law or ordinance. Yes No
 If Yes, what is the zoning classification(s) including any applicable overlay district?
HI - Heavy Industrial

b. Is the use permitted or allowed by a special or conditional use permit? Yes No

c. Is a zoning change requested as part of the proposed action? Yes No
 If Yes,
 i. What is the proposed new zoning for the site? _____

C.4. Existing community services.

a. In what school district is the project site located? Beacon City School District

b. What police or other public protection forces serve the project site?
City of Beacon

c. Which fire protection and emergency medical services serve the project site?
City of Beacon

d. What parks serve the project site?
Memorial Park

D. Project Details

D.1. Proposed and Potential Development

a. What is the general nature of the proposed action (e.g., residential, industrial, commercial, recreational; if mixed, include all components)? Industrial, commercial, recreational

b. a. Total acreage of the site of the proposed action? _____ 9.787 acres
 b. Total acreage to be physically disturbed? _____ 1.159 acres
 c. Total acreage (project site and any contiguous properties) owned or controlled by the applicant or project sponsor? _____ 9.787 acres

c. Is the proposed action an expansion of an existing project or use? Yes No
 i. If Yes, what is the approximate percentage of the proposed expansion and identify the units (e.g., acres, miles, housing units, square feet)? % _____ Units: _____

d. Is the proposed action a subdivision, or does it include a subdivision? Yes No
 If Yes,
 i. Purpose or type of subdivision? (e.g., residential, industrial, commercial; if mixed, specify types) _____
 ii. Is a cluster/conservation layout proposed? Yes No
 iii. Number of lots proposed? _____
 iv. Minimum and maximum proposed lot sizes? Minimum _____ Maximum _____

e. Will proposed action be constructed in multiple phases? Yes No
 i. If No, anticipated period of construction: _____ 18 months
 ii. If Yes:
 • Total number of phases anticipated _____
 • Anticipated commencement date of phase I (including demolition) _____ month _____ year
 • Anticipated completion date of final phase _____ month _____ year
 • Generally describe connections or relationships among phases, including any contingencies where progress of one phase may determine timing or duration of future phases: _____

f. Does the project include new residential uses? Yes No
 If Yes, show numbers of units proposed.

	<u>One Family</u>	<u>Two Family</u>	<u>Three Family</u>	<u>Multiple Family (four or more)</u>
Initial Phase	_____	_____	_____	_____
At completion	_____	_____	_____	_____
of all phases	_____	_____	_____	_____

g. Does the proposed action include new non-residential construction (including expansions)? Yes No
 If Yes,

i. Total number of structures _____

ii. Dimensions (in feet) of largest proposed structure: _____ height; _____ width; and _____ length

iii. Approximate extent of building space to be heated or cooled: _____ square feet

h. Does the proposed action include construction or other activities that will result in the impoundment of any liquids, such as creation of a water supply, reservoir, pond, lake, waste lagoon or other storage? Yes No
 If Yes,

i. Purpose of the impoundment: _____

ii. If a water impoundment, the principal source of the water: Ground water Surface water streams Other specify: _____

iii. If other than water, identify the type of impounded/contained liquids and their source. _____

iv. Approximate size of the proposed impoundment. Volume: _____ million gallons; surface area: _____ acres

v. Dimensions of the proposed dam or impounding structure: _____ height; _____ length

vi. Construction method/materials for the proposed dam or impounding structure (e.g., earth fill, rock, wood, concrete): _____

D.2. Project Operations

a. Does the proposed action include any excavation, mining, or dredging, during construction, operations, or both? Yes No
 (Not including general site preparation, grading or installation of utilities or foundations where all excavated materials will remain onsite)
 If Yes:

i. What is the purpose of the excavation or dredging? _____

ii. How much material (including rock, earth, sediments, etc.) is proposed to be removed from the site?

- Volume (specify tons or cubic yards): _____
- Over what duration of time? _____

iii. Describe nature and characteristics of materials to be excavated or dredged, and plans to use, manage or dispose of them. _____

iv. Will there be onsite dewatering or processing of excavated materials? Yes No
 If yes, describe. _____

v. What is the total area to be dredged or excavated? _____ acres

vi. What is the maximum area to be worked at any one time? _____ acres

vii. What would be the maximum depth of excavation or dredging? _____ feet

viii. Will the excavation require blasting? Yes No

ix. Summarize site reclamation goals and plan: _____

b. Would the proposed action cause or result in alteration of, increase or decrease in size of, or encroachment into any existing wetland, waterbody, shoreline, beach or adjacent area? Yes No
 If Yes:

i. Identify the wetland or waterbody which would be affected (by name, water index number, wetland map number or geographic description): _____

ii. Describe how the proposed action would affect that waterbody or wetland, e.g. excavation, fill, placement of structures, or alteration of channels, banks and shorelines. Indicate extent of activities, alterations and additions in square feet or acres:

iii. Will proposed action cause or result in disturbance to bottom sediments? Yes No
If Yes, describe: _____

iv. Will proposed action cause or result in the destruction or removal of aquatic vegetation? Yes No
If Yes:
• acres of aquatic vegetation proposed to be removed: _____
• expected acreage of aquatic vegetation remaining after project completion: _____
• purpose of proposed removal (e.g. beach clearing, invasive species control, boat access): _____
• proposed method of plant removal: _____
• if chemical/herbicide treatment will be used, specify product(s): _____

v. Describe any proposed reclamation/mitigation following disturbance: _____

c. Will the proposed action use, or create a new demand for water? Yes No
If Yes:

i. Total anticipated water usage/demand per day: _____ 10,061 gallons/day

ii. Will the proposed action obtain water from an existing public water supply? Yes No

If Yes:
• Name of district or service area: City of Beacon Water
• Does the existing public water supply have capacity to serve the proposal? Yes No
• Is the project site in the existing district? Yes No
• Is expansion of the district needed? Yes No
• Do existing lines serve the project site? Yes No

iii. Will line extension within an existing district be necessary to supply the project? Yes No

If Yes:
• Describe extensions or capacity expansions proposed to serve this project: _____
• Source(s) of supply for the district: _____

iv. Is a new water supply district or service area proposed to be formed to serve the project site? Yes No

If, Yes:
• Applicant/sponsor for new district: _____
• Date application submitted or anticipated: _____
• Proposed source(s) of supply for new district: _____

v. If a public water supply will not be used, describe plans to provide water supply for the project: not applicable

vi. If water supply will be from wells (public or private), maximum pumping capacity: _____ gallons/minute.

d. Will the proposed action generate liquid wastes? (Waste < water due to product (beer) and byproducts that do not reach the sanitary sewer) Yes No

If Yes:
i. Total anticipated liquid waste generation per day: _____ 6,494 gallons/day

ii. Nature of liquid wastes to be generated (e.g., sanitary wastewater, industrial; if combination, describe all components and approximate volumes or proportions of each): Sanitary sewage

iii. Will the proposed action use any existing public wastewater treatment facilities? Yes No

If Yes:
• Name of wastewater treatment plant to be used: City of Beacon
• Name of district: City of Beacon
• Does the existing wastewater treatment plant have capacity to serve the project? Yes No
• Is the project site in the existing district? Yes No
• Is expansion of the district needed? Yes No

Yes No
 Yes No

• Do existing sewer lines serve the project site?
 • Will line extension within an existing district be necessary to serve the project?
 If Yes:
 • Describe extensions or capacity expansions proposed to serve this project: _____

iv. Will a new wastewater (sewage) treatment district be formed to serve the project site? Yes No
 If Yes:
 • Applicant/sponsor for new district: _____
 • Date application submitted or anticipated: _____
 • What is the receiving water for the wastewater discharge? _____

v. If public facilities will not be used, describe plans to provide wastewater treatment for the project, including specifying proposed receiving water (name and classification if surface discharge, or describe subsurface disposal plans):
not applicable

vi. Describe any plans or designs to capture, recycle or reuse liquid waste: _____
none

e. Will the proposed action disturb more than one acre and create stormwater runoff, either from new point sources (i.e. ditches, pipes, swales, curbs, gutters or other concentrated flows of stormwater) or non-point source (i.e. sheet flow) during construction or post construction? Yes No
 If Yes:
 i. How much impervious surface will the project create in relation to total size of project parcel?
 _____ Square feet or 0.66 acres (impervious surface)
 _____ Square feet or 9.787 acres (parcel size)
 ii. Describe types of new point sources. Surface stormwater runoff

iii. Where will the stormwater runoff be directed (i.e. on-site stormwater management facility/structures, adjacent properties, groundwater, on-site surface water or off-site surface waters)?
Stormwater runoff from the new parking area will be directed to stormwater collection system that will treat quality and quantity per NYSDEC standards prior to discharging to the same pre-development location
 • If to surface waters, identify receiving water bodies or wetlands: _____
Fishkill Creek

• Will stormwater runoff flow to adjacent properties? Yes No

iv. Does proposed plan minimize impervious surfaces, use pervious materials or collect and re-use stormwater? Yes No

f. Does the proposed action include, or will it use on-site, one or more sources of air emissions, including fuel combustion, waste incineration, or other processes or operations? Yes No
 If Yes, identify:
 i. Mobile sources during project operations (e.g., heavy equipment, fleet or delivery vehicles)

 ii. Stationary sources during construction (e.g., power generation, structural heating, batch plant, crushers)

 iii. Stationary sources during operations (e.g., process emissions, large boilers, electric generation)

g. Will any air emission sources named in D.2.f (above), require a NY State Air Registration, Air Facility Permit, or Federal Clean Air Act Title IV or Title V Permit? Yes No
 If Yes:
 i. Is the project site located in an Air quality non-attainment area? (Area routinely or periodically fails to meet ambient air quality standards for all or some parts of the year) Yes No
 ii. In addition to emissions as calculated in the application, the project will generate:
 • _____ Tons/year (short tons) of Carbon Dioxide (CO₂)
 • _____ Tons/year (short tons) of Nitrous Oxide (N₂O)
 • _____ Tons/year (short tons) of Perfluorocarbons (PFCs)
 • _____ Tons/year (short tons) of Sulfur Hexafluoride (SF₆)
 • _____ Tons/year (short tons) of Carbon Dioxide equivalent of Hydrofluorocarbons (HFCs)
 • _____ Tons/year (short tons) of Hazardous Air Pollutants (HAPs)

h. Will the proposed action generate or emit methane (including, but not limited to, sewage treatment plants, landfills, composting facilities)? Yes No

If Yes:

i. Estimate methane generation in tons/year (metric): _____

ii. Describe any methane capture, control or elimination measures included in project design (e.g., combustion to generate heat or electricity, flaring): _____

i. Will the proposed action result in the release of air pollutants from open-air operations or processes, such as quarry or landfill operations? Yes No

If Yes: Describe operations and nature of emissions (e.g., diesel exhaust, rock particulates/dust): _____

j. Will the proposed action result in a substantial increase in traffic above present levels or generate substantial new demand for transportation facilities or services? Yes No

If Yes:

i. When is the peak traffic expected (Check all that apply): Morning Evening Weekend
 Randomly between hours of _____ to _____.

ii. For commercial activities only, projected number of semi-trailer truck trips/day: _____

iii. Parking spaces: Existing 116 Proposed 205 Net increase/decrease +79

iv. Does the proposed action include any shared use parking? Yes No

v. If the proposed action includes any modification of existing roads, creation of new roads or change in existing access, describe: _____

vi. Are public/private transportation service(s) or facilities available within ½ mile of the proposed site? Yes No

vii. Will the proposed action include access to public transportation or accommodations for use of hybrid, electric or other alternative fueled vehicles? Yes No

viii. Will the proposed action include plans for pedestrian or bicycle accommodations for connections to existing pedestrian or bicycle routes? Yes No

k. Will the proposed action (for commercial or industrial projects only) generate new or additional demand for energy? Yes No

If Yes:

i. Estimate annual electricity demand during operation of the proposed action: _____
300,000 kWh

ii. Anticipated sources/suppliers of electricity for the project (e.g., on-site combustion, on-site renewable, via grid/local utility, or other):
Central Hudson - gas and electric

iii. Will the proposed action require a new, or an upgrade to, an existing substation? Yes No

l. Hours of operation. Answer all items which apply.

i. During Construction:		ii. During Operations:	
• Monday - Friday:	<u>7am - 5pm</u>	• Monday - Friday:	<u>7am - 11pm</u>
• Saturday:	<u>7am - 5pm</u>	• Saturday:	<u>7am - 11pm</u>
• Sunday:	_____	• Sunday:	<u>7am - 11pm</u>
• Holidays:	_____	• Holidays:	<u>7am - 11pm</u>

m. Will the proposed action produce noise that will exceed existing ambient noise levels during construction, operation, or both? Yes No
 If yes:
 i. Provide details including sources, time of day and duration:

ii. Will proposed action remove existing natural barriers that could act as a noise barrier or screen? Yes No
 Describe: _____

n.. Will the proposed action have outdoor lighting? Yes No
 If yes:
 i. Describe source(s), location(s), height of fixture(s), direction/aim, and proximity to nearest occupied structures:
Parking lot lighting - 16' high, shielded to prevent light spill onto neighboring properties

ii. Will proposed action remove existing natural barriers that could act as a light barrier or screen? Yes No
 Describe: _____

o. Does the proposed action have the potential to produce odors for more than one hour per day? Yes No
 If Yes, describe possible sources, potential frequency and duration of odor emissions, and proximity to nearest occupied structures: _____

p. Will the proposed action include any bulk storage of petroleum (combined capacity of over 1,100 gallons) or chemical products 185 gallons in above ground storage or any amount in underground storage? Yes No
 If Yes:
 i. Product(s) to be stored _____
 ii. Volume(s) _____ per unit time _____ (e.g., month, year)
 iii. Generally describe proposed storage facilities: _____

q. Will the proposed action (commercial, industrial and recreational projects only) use pesticides (i.e., herbicides, insecticides) during construction or operation? Yes No
 If Yes:
 i. Describe proposed treatment(s):

ii. Will the proposed action use Integrated Pest Management Practices? Yes No

r. Will the proposed action (commercial or industrial projects only) involve or require the management or disposal of solid waste (excluding hazardous materials)? Yes No
 If Yes:
 i. Describe any solid waste(s) to be generated during construction or operation of the facility:
 • Construction: _____ tons per _____ (unit of time)
 • Operation : _____ tons per _____ (unit of time)
 ii. Describe any proposals for on-site minimization, recycling or reuse of materials to avoid disposal as solid waste:
 • Construction: general recycling

 • Operation: general recycling

 iii. Proposed disposal methods/facilities for solid waste generated on-site:
 • Construction: on-site roll-off container

 • Operation: dumpster

s. Does the proposed action include construction or modification of a solid waste management facility? Yes No
 If Yes:
 i. Type of management or handling of waste proposed for the site (e.g., recycling or transfer station, composting, landfill, or other disposal activities): _____
 ii. Anticipated rate of disposal/processing:
 • _____ Tons/month, if transfer or other non-combustion/thermal treatment, or
 • _____ Tons/hour, if combustion or thermal treatment
 iii. If landfill, anticipated site life: _____ years

t. Will proposed action at the site involve the commercial generation, treatment, storage, or disposal of hazardous waste? Yes No
 If Yes:
 i. Name(s) of all hazardous wastes or constituents to be generated, handled or managed at facility: _____

 ii. Generally describe processes or activities involving hazardous wastes or constituents: _____

 iii. Specify amount to be handled or generated _____ tons/month
 iv. Describe any proposals for on-site minimization, recycling or reuse of hazardous constituents: _____

 v. Will any hazardous wastes be disposed at an existing offsite hazardous waste facility? Yes No
 If Yes: provide name and location of facility: _____

 If No: describe proposed management of any hazardous wastes which will not be sent to a hazardous waste facility:

E. Site and Setting of Proposed Action

E.1. Land uses on and surrounding the project site

a. Existing land uses.
 i. Check all uses that occur on, adjoining and near the project site.
 Urban Industrial Commercial Residential (suburban) Rural (non-farm)
 Forest Agriculture Aquatic Other (specify): _____
 ii. If mix of uses, generally describe:
Industrial, prison, residential

b. Land uses and covertypes on the project site.

Land use or Covertypes	Current Acreage	Acreage After Project Completion	Change (Acres +/-)
• Roads, buildings, and other paved or impervious surfaces	4.80	5.47	+0.67
• Forested	0.38	0.38	—
• Meadows, grasslands or brushlands (non-agricultural, including abandoned agricultural)	4.24	3.64	-0.60
• Agricultural (includes active orchards, field, greenhouse etc.)	0	0	—
• Surface water features (lakes, ponds, streams, rivers, etc.)	0	0	—
• Wetlands (freshwater or tidal)	0	0	—
• Non-vegetated (bare rock, earth or fill)	0	0	—
• Other Describe: <u>Gravel Drive</u>	0.37	0.30	-0.07

c. Is the project site presently used by members of the community for public recreation? Yes No
i. If Yes: explain: _____

d. Are there any facilities serving children, the elderly, people with disabilities (e.g., schools, hospitals, licensed day care centers, or group homes) within 1500 feet of the project site? Yes No
If Yes,
i. Identify Facilities: _____

e. Does the project site contain an existing dam? Yes No
If Yes:
i. Dimensions of the dam and impoundment:
• Dam height: _____ feet
• Dam length: _____ feet
• Surface area: _____ acres
• Volume impounded: _____ gallons OR acre-feet
ii. Dam's existing hazard classification: _____
iii. Provide date and summarize results of last inspection: _____

f. Has the project site ever been used as a municipal, commercial or industrial solid waste management facility, or does the project site adjoin property which is now, or was at one time, used as a solid waste management facility? Yes No
If Yes:
i. Has the facility been formally closed? Yes No
• If yes, cite sources/documentation: _____
ii. Describe the location of the project site relative to the boundaries of the solid waste management facility: _____
iii. Describe any development constraints due to the prior solid waste activities: _____

g. Have hazardous wastes been generated, treated and/or disposed of at the site, or does the project site adjoin property which is now or was at one time used to commercially treat, store and/or dispose of hazardous waste? Yes No
If Yes:
i. Describe waste(s) handled and waste management activities, including approximate time when activities occurred: _____

h. Potential contamination history. Has there been a reported spill at the proposed project site, or have any remedial actions been conducted at or adjacent to the proposed site? Yes No
If Yes:
i. Is any portion of the site listed on the NYSDEC Spills Incidents database or Environmental Site Remediation database? Check all that apply: Yes No
 Yes – Spills Incidents database Provide DEC ID number(s): _____
 Yes – Environmental Site Remediation database Provide DEC ID number(s): _____
 Neither database
ii. If site has been subject of RCRA corrective activities, describe control measures: _____
iii. Is the project within 2000 feet of any site in the NYSDEC Environmental Site Remediation database? Yes No
If yes, provide DEC ID number(s): 314004
iv. If yes to (i), (ii) or (iii) above, describe current status of site(s):
Tuck Industries - Classification: completed

v. Is the project site subject to an institutional control limiting property uses? Yes No

- If yes, DEC site ID number: _____
- Describe the type of institutional control (e.g., deed restriction or easement): _____
- Describe any use limitations: _____
- Describe any engineering controls: _____
- Will the project affect the institutional or engineering controls in place? Yes No
- Explain: _____

E.2. Natural Resources On or Near Project Site

a. What is the average depth to bedrock on the project site? _____ >6 feet

b. Are there bedrock outcroppings on the project site? Yes No
 If Yes, what proportion of the site is comprised of bedrock outcroppings? _____ %

c. Predominant soil type(s) present on project site:

Ur	_____	_____	50 %
BeB	_____	_____	36.5 %
Ud	_____	_____	13.5 %

d. What is the average depth to the water table on the project site? Average: _____ feet

e. Drainage status of project site soils: Well Drained: _____ 100 % of site
 Moderately Well Drained: _____ % of site
 Poorly Drained _____ % of site

f. Approximate proportion of proposed action site with slopes: 0-10%: _____ 70 % of site
 10-15%: _____ 10 % of site
 15% or greater: _____ 20 % of site

g. Are there any unique geologic features on the project site? Yes No
 If Yes, describe: _____

h. Surface water features.

i. Does any portion of the project site contain wetlands or other waterbodies (including streams, rivers, ponds or lakes)? Yes No

ii. Do any wetlands or other waterbodies adjoin the project site? Yes No

If Yes to either *i* or *ii*, continue. If No, skip to E.2.i.

iii. Are any of the wetlands or waterbodies within or adjoining the project site regulated by any federal, state or local agency? Yes No

iv. For each identified regulated wetland and waterbody on the project site, provide the following information:

- Streams: Name _____ Classification _____
- Lakes or Ponds: Name _____ Classification _____
- Wetlands: Name _____ Approximate Size _____
- Wetland No. (if regulated by DEC) _____

v. Are any of the above water bodies listed in the most recent compilation of NYS water quality-impaired waterbodies? Yes No
 If yes, name of impaired water body/bodies and basis for listing as impaired: _____

i. Is the project site in a designated Floodway? Yes No

j. Is the project site in the 100 year Floodplain? Yes No

k. Is the project site in the 500 year Floodplain? Yes No

l. Is the project site located over, or immediately adjoining, a primary, principal or sole source aquifer? Yes No
 If Yes:
 i. Name of aquifer: _____

m. Identify the predominant wildlife species that occupy or use the project site: _____
squirrels _____
deer _____
small birds _____

n. Does the project site contain a designated significant natural community? Yes No
If Yes:
i. Describe the habitat/community (composition, function, and basis for designation): _____
ii. Source(s) of description or evaluation: _____
iii. Extent of community/habitat:
• Currently: _____ acres
• Following completion of project as proposed: _____ acres
• Gain or loss (indicate + or -): _____ acres

o. Does project site contain any species of plant or animal that is listed by the federal government or NYS as endangered or threatened, or does it contain any areas identified as habitat for an endangered or threatened species? Yes No
Indiana Bat

p. Does the project site contain any species of plant or animal that is listed by NYS as rare, or as a species of special concern? Yes No

q. Is the project site or adjoining area currently used for hunting, trapping, fishing or shell fishing? Yes No
If yes, give a brief description of how the proposed action may affect that use: _____

E.3. Designated Public Resources On or Near Project Site

a. Is the project site, or any portion of it, located in a designated agricultural district certified pursuant to Agriculture and Markets Law, Article 25-AA, Section 303 and 304? Yes No
If Yes, provide county plus district name/number: _____

b. Are agricultural lands consisting of highly productive soils present? Yes No
i. If Yes: acreage(s) on project site? _____
ii. Source(s) of soil rating(s): _____

c. Does the project site contain all or part of, or is it substantially contiguous to, a registered National Natural Landmark? Yes No
If Yes:
i. Nature of the natural landmark: Biological Community Geological Feature
ii. Provide brief description of landmark, including values behind designation and approximate size/extent: _____

d. Is the project site located in or does it adjoin a state listed Critical Environmental Area? Yes No
If Yes:
i. CEA name: _____
ii. Basis for designation: _____
iii. Designating agency and date: _____

e. Does the project site contain, or is it substantially contiguous to, a building, archaeological site, or district which is listed on, or has been nominated by the NYS Board of Historic Preservation for inclusion on, the State or National Register of Historic Places?	<input type="checkbox"/> Yes <input checked="" type="checkbox"/> No
If Yes:	
i. Nature of historic/archaeological resource: <input type="checkbox"/> Archaeological Site <input type="checkbox"/> Historic Building or District	
ii. Name: _____	
iii. Brief description of attributes on which listing is based: _____	
f. Is the project site, or any portion of it, located in or adjacent to an area designated as sensitive for archaeological sites on the NY State Historic Preservation Office (SHPO) archaeological site inventory?	<input checked="" type="checkbox"/> Yes <input type="checkbox"/> No
g. Have additional archaeological or historic site(s) or resources been identified on the project site?	
If Yes:	
i. Describe possible resource(s): _____	
ii. Basis for identification: _____	
h. Is the project site within five miles of any officially designated and publicly accessible federal, state, or local scenic or aesthetic resource?	<input type="checkbox"/> Yes <input type="checkbox"/> No
If Yes:	
i. Identify resource: _____	
ii. Nature of, or basis for, designation (e.g., established highway overlook, state or local park, state historic trail or scenic byway, etc.): _____	
iii. Distance between project and resource: _____ miles.	
i. Is the project site located within a designated river corridor under the Wild, Scenic and Recreational Rivers Program 6 NYCRR 666?	<input type="checkbox"/> Yes <input checked="" type="checkbox"/> No
If Yes:	
i. Identify the name of the river and its designation: _____	
ii. Is the activity consistent with development restrictions contained in 6NYCRR Part 666?	
<input type="checkbox"/> Yes <input type="checkbox"/> No	

F. Additional Information


Attach any additional information which may be needed to clarify your project.

If you have identified any adverse impacts which could be associated with your proposal, please describe those impacts plus any measures which you propose to avoid or minimize them.

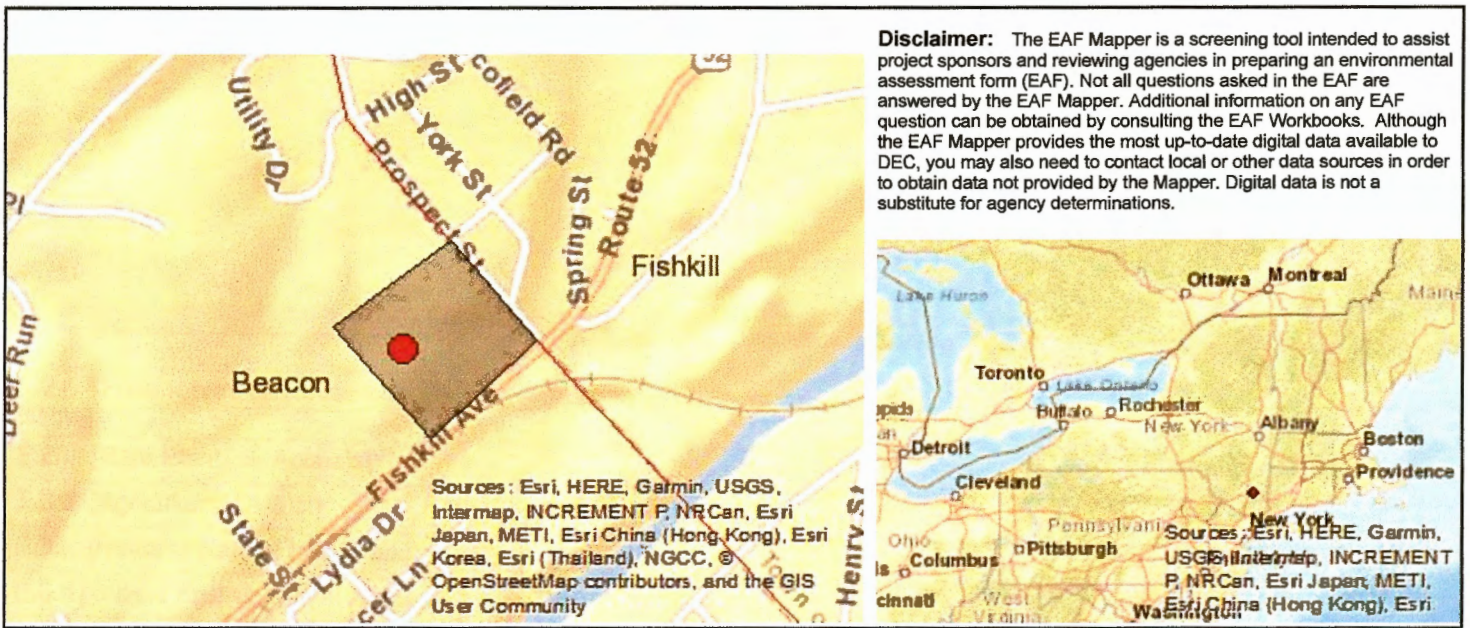
G. Verification

I certify that the information provided is true to the best of my knowledge.

Applicant/Sponsor Name James Diamond Date November 27, 2018

Signature  Title Co-Manager

PRINT FORM



B.i.i [Coastal or Waterfront Area]	No
B.i.ii [Local Waterfront Revitalization Area]	Yes
C.2.b. [Special Planning District]	Digital mapping data are not available or are incomplete. Refer to EAF Workbook.
E.1.h [DEC Spills or Remediation Site - Potential Contamination History]	Digital mapping data are not available or are incomplete. Refer to EAF Workbook.
E.1.h.i [DEC Spills or Remediation Site - Listed]	Digital mapping data are not available or are incomplete. Refer to EAF Workbook.
E.1.h.i [DEC Spills or Remediation Site - Environmental Site Remediation Database]	Digital mapping data are not available or are incomplete. Refer to EAF Workbook.
E.1.h.iii [Within 2,000' of DEC Remediation Site]	Yes
E.1.h.iii [Within 2,000' of DEC Remediation Site - DEC ID]	314004
E.2.g [Unique Geologic Features]	No
E.2.h.i [Surface Water Features]	No
E.2.h.ii [Surface Water Features]	Yes
E.2.h.iii [Surface Water Features]	Yes - Digital mapping information on local and federal wetlands and waterbodies is known to be incomplete. Refer to EAF Workbook.
E.2.h.v [Impaired Water Bodies]	No
E.2.i. [Floodway]	No
E.2.j. [100 Year Floodplain]	No
E.2.k. [500 Year Floodplain]	Yes
E.2.l. [Aquifers]	No
E.2.n. [Natural Communities]	No
E.2.o. [Endangered or Threatened Species]	Yes