


APPLICATION FOR SPECIAL USE PERMIT

Submit to Planning Board Secretary, One Municipal Plaza, Suite One, Beacon, New York 12508

IDENTIFICATION OF APPLICANT

Name: Happy Valley Arcade, LLC
Address: 1192 North Avenue
Beacon, NY 12508
Signature: 
Date: August 27, 2019
Phone: 312-833-2554

(For Official Use Only)

Application & Fee Rec'd 8-27-19
Initial Review 9-10-19
PB Public Hearing _____
Sent to City Council _____
City Council Workshop _____
City Council Public Hearing _____
City Council Approve/Disapprove _____

IDENTIFICATION OF REPRESENTATIVE / DESIGN PROFESSIONAL

Name: Aryeh Siegel Architect
Address: 84 Mason Circle
Beacon, NY 12508

Phone: 845-838-2490
Fax: 845-838-2657
Email address: ajs@ajsarch.com

IDENTIFICATION OF SUBJECT PROPERTY:

Property Address: 296 Main Street
Tax Map Designation: Section 5954 Block 36 Lot(s) 933866
Land Area: 0.124 Acres Zoning District(s) CMS

DESCRIPTION OF PROPOSED DEVELOPMENT:

Proposed Use: Bar
Gross Non-Residential Floor Space: Existing 4,403 sf Proposed 0
TOTAL: 4,403 sf
Dwelling Units (by type): Existing _____ Proposed 0
TOTAL: 0


ITEMS TO ACCOMPANY THIS APPLICATION

- a. Five (5) **folded** copies and One (1) digital copy of a site location sketch showing the location of the subject property and the proposed development with respect to neighboring properties and developments.
- b. Five (5) **folded** copies and One (1) digital copy of the proposed site development plan, consisting of sheets, showing the required information as set forth on the back of this form and other such information as deemed necessary by the City Council or the Planning Board to determine and provide for the property enforcement of the Zoning Ordinance.
- c. Five (5) **folded** copies and One (1) digital copy of additional sketches, renderings or other information.
- d. An application fee, payable to the City of Beacon, computed per the attached fee schedule.
- e. An initial escrow amount, payable to the City of Beacon, as set forth in the attached fee schedule.

APPLICATION FOR SITE PLAN APPROVAL

Submit to Planning Board Secretary, One Municipal Plaza, Suite One, Beacon, New York 12508

IDENTIFICATION OF APPLICANT

Name: Happy Valley Arcade, LLC
Address: 1192 North Avenue
Beacon, NY 12508
Signature: 
Date: August 27, 2019
Phone: 312-833-2554

(For Official Use Only)
Application & Fee Rec'd
Initial Review
Public Hearing
Conditional Approval
Final Approval

Date Initials
8-27-19
9-10-19

IDENTIFICATION OF REPRESENTATIVE / DESIGN PROFESSIONAL

Name: Aryeh Siegel Architect
Address: 84 Mason Circle
Beacon NY 12508

Phone: 845-838-2490
Fax: 845-838-2657
Email address: ajs@ajsarch.com

IDENTIFICATION OF SUBJECT PROPERTY:

Property Address: 296 Main Street
Tax Map Designation: Section 5954 Block 36 Lot(s) 933866
Land Area: 0.124 Acres Zoning District(s) CMS

DESCRIPTION OF PROPOSED DEVELOPMENT:

Proposed Use: Bar
Gross Non-Residential Floor Space: Existing 4,403 sf Proposed 0
TOTAL: 4,403 sf
Dwelling Units (by type): Existing 0 Proposed 0
TOTAL: 0

ITEMS TO ACCOMPANY THIS APPLICATION

- a. One electronic and five (5) folded paper copies of a site location sketch showing the location of the subject property and the proposed development with respect to neighboring properties and developments.
- b. One electronic and five (5) folded paper copies of the proposed site development plan, consisting of sheets, showing the required information as set forth on the back of this form and other such information as deemed necessary by the City Council or the Planning Board to determine and provide for the property enforcement of the Zoning Ordinance.
- c. One electronic and five (5) folded paper copies of additional sketches, renderings or other information.
- d. An application fee, payable to the City of Beacon, computed per the attached fee schedule.
- e. An initial escrow amount, payable to the City of Beacon, as set forth in the attached fee schedule.

INFORMATION TO BE SHOWN ON SITE LOCATION SKETCH

- a. Property lines, zoning district boundaries and special district boundaries affecting all adjoining streets and properties, including properties located on the opposite sides of adjoining streets.
- b. Any reservations, easements or other areas of public or special use which affect the subject property.
- c. Section, block and lot numbers written on the subject property and all adjoining properties, including the names of the record owners of such adjoining properties.

INFORMATION TO BE SHOWN ON THE SITE DEVELOPMENT PLAN

- a. Title of development, date and revision dates if any, north point, scale, name and address of record owner of property, and of the licensed engineer, architect, landscape architect, or surveyor preparing the site plan.
- b. Existing and proposed contours at a maximum vertical interval of two (2) feet.
- c. Location and identification of natural features including rock outcrops, wooded areas, single trees with a caliper of six (6) or more inches measured four (4) feet above existing grade, water bodies, water courses, wetlands, soil types, etc.
- d. Location and dimensions of all existing and proposed buildings, retaining walls, fences, septic fields, etc.
- e. Finished floor level elevations and heights of all existing and proposed buildings.
- f. Location, design, elevations, and pavement and curbing specifications, including pavement markings, of all existing and proposed sidewalks, and parking and truck loading areas, including access and egress drives thereto.
- g. Existing pavement and elevations of abutting streets, and proposed modifications.
- h. Location, type and design of all existing and proposed storm drainage facilities, including computation of present and estimated future runoff of the entire tributary watershed, at a maximum density permitted under existing zoning, based on a 100 year storm.
- i. Location and design of all existing and proposed water supply and sewage disposal facilities.
- j. Location of all existing and proposed power and telephone lines and equipment, including that located within the adjoining street right-of-way. All such lines and equipment must be installed underground.
- k. Estimate of earth work, including type and quantities of material to be imported to or removed from the site.
- l. Detailed landscape plan, including the type, size, and location of materials to be used.
- m. Location, size, type, power, direction, shielding, and hours of operation of all existing and proposed lighting facilities.
- n. Location, size, type, and design of all existing and proposed business and directional signs.
- o. Written dimensions shall be used wherever possible.
- p. Signature and seal of licensed professional preparing the plan shall appear on each sheet.
- q. Statement of approval, in blank, as follows:

**Approved by Resolution of the Beacon Planning Board
on the _____ day of _____, 20_____
subject to all conditions as stated therein**

Chairman, City Planning Board

Date

APPLICATION PROCESSING RESTRICTION LAW

Affidavit of Property Owner

Property Owner: The Field Holding Company, LLC

If owned by a corporation, partnership or organization, please list names of persons holding over 5% interest.

List all properties in the City of Beacon that you hold a 5% interest in:

Applicant Address: 296 Main Street

Project Address: 296 Main Street


Project Tax Grid # 5954-36-933866

Type of Application Site Plan

Please note that the property owner is the applicant. "Applicant" is defined as any individual who owns at least five percent (5%) interest in a corporation or partnership or other business.

I, Jeffrey Werner, the undersigned owner of the above referenced property, hereby affirm that I have reviewed my records and verify that the following information is true.

1. No violations are pending for ANY parcel owned by me situated within the City of Beacon
2. Violations are pending on a parcel or parcels owned by me situated within the City of Beacon
3. ALL tax payments due to the City of Beacon are current
4. Tax delinquencies exist on a parcel or parcels owned by me within the City of Beacon
5. Special Assessments are outstanding on a parcel or parcels owned by me in the City of Beacon
6. ALL Special Assessments due to the City of Beacon on any parcel owned by me are current



Signature of Owner

Title if owner is corporation

Office Use Only:	NO	YES	Initial
Applicant has violations pending for ANY parcel owned within the City of Beacon (Building Dept.)	<input checked="" type="checkbox"/>	<input type="checkbox"/>	<u>JW</u>
ALL taxes are current for properties in the City of Beacon are current (Tax Dept.)	<input type="checkbox"/>	<input checked="" type="checkbox"/>	<u>JW</u>
ALL Special Assessments, i.e. water, sewer, fines, etc. are current (Water Billing)	<input type="checkbox"/>	<input checked="" type="checkbox"/>	<u>JW</u>

FOR OFFICE USE ONLY

Application #

CITY OF BEACON
1 Municipal Plaza, Beacon, NY
Telephone (845) 838-5000 · <http://cityofbeacon.org/>

ENTITY DISCLOSURE FORM

(This form must accompany every land use application and every application for a building permit or certificate of occupancy submitted by any entity)

Disclosure of the names and addresses of all persons or entities owning any interest or controlling position of any Limited Liability Company, Partnership, Limited Partnership, Joint Venture, Corporation or other business entity (hereinafter referred to as the "Entity") filing a land-use application with the City is required pursuant to Section 223-62 of the City Code of the City of Beacon. If any Member of the Entity is not a natural person, then the names and addresses as well as all other information sought herein must be supplied about the non-natural person member of that Entity, including names, addresses and Formation filing documents. Applicants shall submit supplemental sheets for any additional information that does not fit within the below sections, identifying the Section being supplemented.

SECTION A.**IF AFFIANT IS A PARTNERSHIP, JOIN VENTURE OR OTHER BUSINESS ENTITY, EXCEPT A CORPORATION:**

Name of Entity <i>Field Properties, LLC</i>	Address of Entity <i>36 Winston Lane, Garrison, NY 10524</i>
Place where such business entity was created <i>New York</i>	Official Registrar's or Clerk's office where the documents and papers creating entity were filed <i>NY Department of State</i>
Date such business entity or partnership was created <i>11/10/2017</i>	Telephone Contact Information <i>914-490-1432</i>

IF AFFIANT IS A CORPORATION:

Name of Entity	Telephone Contact Information
Principal Place of Business of Entity	Place and date of incorporation
Method of Incorporation	Official place where the documents and papers of incorporation were filed

SECTION B. List all persons, officers, limited or general partners, directors, members, shareholders, managers, and any others with any interest in or with the above referenced Entity. List all persons to whom corporate stock has been pledged, mortgaged or encumbered and with whom any agreement has been made to pledge, mortgage or encumber said stock. Use a supplemental sheet to list additional persons.

Name	Resident Address	Resident Telephone Number	Nature and Extent of Interest
Jeffrey Werner	36 Winston Lane Garrison, NY 10524	914-490-1432	Member - 100%

SECTION C. List all owners of record of the subject property or any part thereof.

Name	Residence or Business Address	Telephone Number	Date and Manner title was acquired	Date and place where the deed or document of conveyance was recorded or filed.
Field Properties, LLC	30 Winsten Lane Garrison, NY 10524	914-490-1432	12/11/17 Purchase	

SECTION D. Is any owner, of record or otherwise, an officer, director, stockholder, agent or employee of any person listed in Section B-C?

YES

NO

Name	Employer	Position

SECTION E. Is any party identified in Sections A- C an officer, elected or appointed, or employee of the City of Beacon or related, by marriage or otherwise, to a City Council member, planning board member, zoning board of appeals member or employee of the City of Beacon ?

YES NO

If yes, list every Board, Department, Office, agency or other position with the City of Beacon with which a party has a position, unpaid or paid, or relationship and identify the agency, title, and date of hire.

Agency	Title	Date of Hire, Date Elected, or Date Appointed	Position or Nature of Relationship

SECTION F. Was any person referred to in Sections A-D known by any other name within five (5) years preceding the date of the application?

YES NO

Current Name	Other Names

SECTION G. List the names and addresses of each person, business entity, partnership and corporation in the chain of title of the subject premises for the five (5) years next preceding the date of the application.

Name	Address
Field Properties, LLC	36 Winston Lane, Garrison, NY 10524

SECTION H. If the applicant is a contract vendee, a duplicate original or photocopy of the full and complete contract of purchase, including all riders, modification and amendments thereto, shall be submitted with the application.


SECTION I. Have the present owners entered into a contract for the sale of all or any part of the subject property and, if in the affirmative, please provide a duplicate original or photocopy of the fully and complete contract of sale, including all riders, modifications and amendments thereto.

YES

NO

I, Jeffrey Werner being first duly sworn, according to law, deposes and says that I am (Title) Member, an active and qualified member of the Field Properties, LLC, a business duly authorized by law to do business in the State of New York, and that the statements made herein are true, accurate, and complete.

(Print) Jeffrey Werner

(Signature) 

**CITY OF BEACON
SITE PLAN SPECIFICATION FORM**

Name of Application: 296 Main Street - Happy Valley Bar

PLEASE INDICATE WHETHER THE SITE PLAN DRAWINGS SHOW THE SUBJECT INFORMATION BY PLACING A CHECK MARK IN THE APPROPRIATE BOXES BELOW.

	YES	NO
The site plan shall be clearly marked "Site Plan", it shall be prepared by a legally certified individual of firm, such as a Registered Architect or Professional Engineer, and it shall contain the following information:	<input checked="" type="checkbox"/>	<input type="checkbox"/>
LEGAL DATA		
Name and address of the owner of record.	<input checked="" type="checkbox"/>	<input type="checkbox"/>
Name and address of the applicant (if other than the owner).	<input checked="" type="checkbox"/>	<input type="checkbox"/>
Name and address of person, firm or organization preparing the plan.	<input checked="" type="checkbox"/>	<input type="checkbox"/>
Date, north arrow, and written and graphic scale.		
NATURAL FEATURES		
Existing contours with intervals of two (2) feet, referred to a datum satisfactory to the Planning Board.	<input type="checkbox"/>	<input checked="" type="checkbox"/>
Approximate boundaries of any areas subject to flooding or stormwater overflows.	<input type="checkbox"/>	<input checked="" type="checkbox"/>
Location of existing watercourses, wetlands, wooded areas, rock outcrops, isolated trees with a diameter of eight (8) inches or more measured three (3) feet above the base of the trunk, and any other significant existing natural features.	<input type="checkbox"/>	<input checked="" type="checkbox"/>
EXISTING STRUCTURES, UTILITIES, ETC.		
Outlines of all structures and the location of all uses not requiring structures. Paved areas, sidewalks, and vehicular access between the site and public streets.	<input checked="" type="checkbox"/>	<input type="checkbox"/>
Locations, dimensions, grades, and flow direction of any existing sewers, culverts, water lines, as well as other underground and above ground utilities within and adjacent to the property.	<input checked="" type="checkbox"/>	<input type="checkbox"/>
Other existing development, including fences, retaining walls, landscaping, and screening.	<input checked="" type="checkbox"/>	<input type="checkbox"/>
Sufficient description or information to define precisely the boundaries of the property.	<input checked="" type="checkbox"/>	<input type="checkbox"/>
The owners of all adjoining lands as shown on the latest tax records.	<input checked="" type="checkbox"/>	<input type="checkbox"/>
The locations, names, and existing widths of adjacent streets and curb lines.	<input checked="" type="checkbox"/>	<input type="checkbox"/>
Location, width, and purpose of all existing and proposed easements, setbacks, reservations, and areas dedicated to private or public use within or adjacent to the properties.	<input checked="" type="checkbox"/>	<input type="checkbox"/>

PROPOSED DEVELOPMENT	YES	NO
The location, use and design of proposed buildings or structural improvements.	<input checked="" type="checkbox"/>	<input type="checkbox"/>
The location and design of all uses not requiring structures, such as outdoor storage (if permitted), and off-street parking and unloading areas.	<input checked="" type="checkbox"/>	<input type="checkbox"/>
Any proposed division of buildings into units of separate occupancy.	<input checked="" type="checkbox"/>	<input type="checkbox"/>
The location, direction, power, and time of use for any proposed outdoor lighting.	<input checked="" type="checkbox"/>	<input type="checkbox"/>
The location and plans for any outdoor signs.	<input checked="" type="checkbox"/>	<input type="checkbox"/>
The location, arrangement, size(s) and materials of proposed means of ingress and egress, including sidewalks, driveways, or other paved areas.	<input checked="" type="checkbox"/>	<input type="checkbox"/>
Proposed screening and other landscaping including a planting plan and schedule prepared by a qualified individual or firm.	<input checked="" type="checkbox"/>	<input type="checkbox"/>
The location, sizes and connection of all proposed water lines, valves, and hydrants and all storm drainage and sewer lines, culverts, drains, etc.	<input checked="" type="checkbox"/>	<input type="checkbox"/>
Proposed easements, deed restrictions, or covenants and a notation of any areas to be dedicated to the City.	<input type="checkbox"/>	<input checked="" type="checkbox"/>
Any contemplated public improvements on or adjoining the property.	<input type="checkbox"/>	<input checked="" type="checkbox"/>
Any proposed new grades, indicating clearly how such grades will meet existing grades of adjacent properties or the street.	<input type="checkbox"/>	<input checked="" type="checkbox"/>
Elevations of all proposed principal or accessory structures.	<input checked="" type="checkbox"/>	<input type="checkbox"/>
Any proposed fences or retaining walls.	<input checked="" type="checkbox"/>	<input type="checkbox"/>
MISCELLANEOUS		
A location map showing the applicant's entire property and adjacent properties and streets, at a convenient scale.	<input checked="" type="checkbox"/>	<input type="checkbox"/>
Erosion and sedimentation control measures.	<input type="checkbox"/>	<input checked="" type="checkbox"/>
A schedule indicating how the proposal complies with all pertinent zoning standards, including parking and loading requirements.	<input checked="" type="checkbox"/>	<input type="checkbox"/>
An indication of proposed hours of operation.	<input checked="" type="checkbox"/>	<input type="checkbox"/>
If the site plan only indicates a first stage, a supplementary plan shall indicate ultimate development.	<input type="checkbox"/>	<input checked="" type="checkbox"/>

For all items marked "NO" above, please explain below why the required information has not been provided:

Items marked no are not applicable to this project

Items marked no are not applicable to this project

Items marked no are not applicable to this project

Items marked no are not applicable to this project


Items marked no are not applicable to this project

Items marked no are not applicable to this project

Items marked no are not applicable to this project

Applicant/Sponsor Name: Johnny Coughlin

Signature: _____



Date: August 27, 2019