

## **APPLICATION FOR SPECIAL USE PERMIT**

Submit to Planning Board Secretary, One Municipal Plaza, Suite One, Beacon, New York 12508

### **IDENTIFICATION OF APPLICANT**

Name: Douglas Ballinger

Address: PO Box 268

Spencertown NY 12165

Signature: \_\_\_\_\_

Date: May 29, 2019

Phone: (917) 346-0056

*(For Official Use Only)*

Application & Fee Rec'd

Initial Review

PB Public Hearing

Sent to City Council

City Council Workshop

City Council Public Hearing

City Council Approve/Disapprove

Date Initials

\_\_\_\_\_

\_\_\_\_\_

\_\_\_\_\_

\_\_\_\_\_

\_\_\_\_\_

\_\_\_\_\_

\_\_\_\_\_

\_\_\_\_\_

\_\_\_\_\_

### **IDENTIFICATION OF REPRESENTATIVE / DESIGN PROFESSIONAL**

Name: Brad Will, AIA, NCARB, LEED AP

Address: 15 Railroad Ave. #101

Kingston, NY 12401

Phone: (845) 616-8664

Fax: \_\_\_\_\_

Email address: bwill@ashokanarchitecture.com

### **IDENTIFICATION OF SUBJECT PROPERTY:**

Property Address: 305 Main Street, Beacon NY 12508

Tax Map Designation: Section 130200

Land Area: 1,260 S.F. (0.029 acres)

Block 5954-36

Lot(s) 908866

Zoning District(s) CMS - Central Main Street District

### **DESCRIPTION OF PROPOSED DEVELOPMENT:**

Proposed Use: Wine and Tapas Bar

Gross Non-Residential Floor Space: Existing 945 S.F.

Proposed 945 S.F.

TOTAL: 945 S.F.

Dwelling Units (by type): Existing N/A

Proposed \_\_\_\_\_

TOTAL: \_\_\_\_\_

### **ITEMS TO ACCOMPANY THIS APPLICATION**

- Five (5) **folded** copies and One (1) digital copy of a site location sketch showing the location of the subject property and the proposed development with respect to neighboring properties and developments.
- Five (5) **folded** copies and One (1) digital copy of the proposed site development plan, consisting of sheets, showing the required information as set forth on the back of this form and other such information as deemed necessary by the City Council or the Planning Board to determine and provide for the property enforcement of the Zoning Ordinance.
- Five (5) **folded** copies and One (1) digital copy of additional sketches, renderings or other information.
- An application fee, payable to the City of Beacon, computed per the attached fee schedule.
- An initial escrow amount, payable to the City of Beacon, as set forth in the attached fee schedule.

### **INFORMATION TO BE SHOWN ON SITE LOCATION SKETCH**

- a. Property lines, zoning district boundaries and special district boundaries affecting all adjoining streets and properties, including properties located on the opposite sides of adjoining streets.
- b. Any reservations, easements or other areas of public or special use which affect the subject property.
- c. Section, block and lot numbers written on the subject property and all adjoining properties, including the names of the record owners of such adjoining properties.

### **INFORMATION TO BE SHOWN ON THE SITE DEVELOPMENT PLAN**

- a. Title of development, date and revision dates if any, north point, scale, name and address of record owner of property, and of the licensed engineer, architect, landscape architect, or surveyor preparing the site plan.
- b. Existing and proposed contours at a maximum vertical interval of two (2) feet.
- c. Location and identification of natural features including rock outcrops, wooded areas, single trees with a caliper of six (6) or more inches measured four (4) feet above existing grade, water bodies, water courses, wetlands, soil types, etc.
- d. Location and dimensions of all existing and proposed buildings, retaining walls, fences, septic fields, etc.
- e. Finished floor level elevations and heights of all existing and proposed buildings.
- f. Location, design, elevations, and pavement and curbing specifications, including pavement markings, of all existing and proposed sidewalks, and parking and truck loading areas, including access and egress drives thereto.
- g. Existing pavement and elevations of abutting streets, and proposed modifications.
- h. Location, type and design of all existing and proposed storm drainage facilities, including computation of present and estimated future runoff of the entire tributary watershed, at a maximum density permitted under existing zoning, based on a 100 year storm.
- i. Location and design of all existing and proposed water supply and sewage disposal facilities.
- j. Location of all existing and proposed power and telephone lines and equipment, including that located within the adjoining street right-of-way. All such lines and equipment must be installed underground.
- k. Estimate of earth work, including type and quantities of material to be imported to or removed from the site.
- l. Detailed landscape plan, including the type, size, and location of materials to be used.
- m. Location, size, type, power, direction, shielding, and hours of operation of all existing and proposed lighting facilities.
- n. Location, size, type, and design of all existing and proposed business and directional signs.
- o. Written dimensions shall be used wherever possible.
- p. Signature and seal of licensed professional preparing the plan shall appear on each sheet.
- q. Statement of approval, in blank, as follows:

**Approved by Resolution of the Beacon Planning Board  
on the \_\_\_\_\_ day of \_\_\_\_\_, 20\_\_\_\_\_  
subject to all conditions as stated therein**

\_\_\_\_\_  
**Chairman, City Planning Board**

\_\_\_\_\_  
**Date**

## APPLICATION FEES

<b>Site Plan</b>	<u>Residential</u> \$500 + \$250 per dwelling unit <u>Commercial</u> \$500 + \$250 per 1,000 s.f.
<b>Special Use Permit</b>	<u>Residential</u> \$500 + \$250 per dwelling unit <u>Commercial</u> \$500 + \$250 per 1,000 s.f.
<b>Subdivision</b>	\$ 750 for 2-4 lots            + \$100 per lot \$1,000 for 5 or more lots + \$300 per lot
<b>Zoning Board of Appeals</b>	Use Variance        \$500 Area Variance       \$250 Interpretation       \$250

## ESCROW FEES

### ALL SUBDIVISIONS, AND RESIDENTIAL SITE PLAN AND SUP APPLICATIONS

No. of Lots or Dwelling Units	Initial Deposit	Depleted to	Replenishment
1-5 (including lot-line realignment)	\$ 2,500	\$ 1,000	Current bills + \$1,000
6-15	\$ 7,500	\$ 2,500	Current bills + \$1,000
Over 15	\$ 15,000	\$ 5,000	Current bills + \$5,000

### NON-RESIDENTIAL SITE PLAN AND SUP APPLICATIONS

	Initial Deposit	Depleted to	Replenishment
Existing Buildings/Change of Use with no site development	\$ 1,500	\$ 1,000	Current bills + \$500
Up to 3,000 s.f. gross floor area	\$ 2,500	\$ 1,000	Current bills + \$1,000
3,000 to 10,000 s.f. gross floor area	\$ 2,500 + \$0.50 per sq.ft. over 3,000	\$ 2,500	Current bills + \$2,500
Over 10,000 s.f. gross floor area	\$ 7,500 + \$0.50 per sq.ft. over 10,000	\$ 2,500	Current bills + \$2,500

### ZONING

<i>* if required by Chairman</i>	Initial Deposit	Depleted to	Replenishment
Use Variance*	\$ 1,000	\$500	Current bills + \$500
Area Variance*	\$ 1,000	\$500	Current bills + \$500
Interpretation*	\$ 1,000	\$500	Current bills + \$500

### ARCHITECTURAL REVIEW OR CERTIFICATE OF APPROPRIATENESS *(if not currently before PB)*

<i>* if required by Chairman</i>	Initial Deposit	Depleted to	Replenishment
Single Family House*	\$500	\$250	Current bills + \$250
All others*	\$500	\$250	Current bills + \$250

# APPLICATION PROCESSING RESTRICTION LAW

## Affidavit of Property Owner

Property Owner: 305 Beacon LLC

If owned by a corporation, partnership or organization, please list names of persons holding over 5% interest.

Douglas Ballinger

List all properties in the City of Beacon that you hold a 5% interest in:

305 Beacon LLC

Applicant Address: PO Box 268, Spencertown NY 12165

Project Address: 305 Main Street, Beacon NY 12508

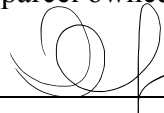
Project Tax Grid # 130200-5954-36-908866

Type of Application Special Use Permit ("SUP")

Please note that the property owner is the applicant. "Applicant" is defined as any individual who owns at least five percent (5%) interest in a corporation or partnership or other business.

I, Douglas Ballinger, the undersigned owner of the above referenced property, hereby affirm that I have reviewed my records and verify that the following information is true.

1. No violations are pending for ANY parcel owned by me situated within the City of Beacon X
2. Violations are pending on a parcel or parcels owned by me situated within the City of Beacon
3. ALL tax payments due to the City of Beacon are current X
4. Tax delinquencies exist on a parcel or parcels owned by me within the City of Beacon
5. Special Assessments are outstanding on a parcel or parcels owned by me in the City of Beacon
6. ALL Special Assessments due to the City of Beacon on any parcel owned by me are current X



Signature of Owner

Principal, 305 Beacon LLC

Title if owner is corporation

Office Use Only:

Applicant has violations pending for ANY parcel owned within the City of Beacon (Building Dept.)

ALL taxes are current for properties in the City of Beacon are current (Tax Dept.)

ALL Special Assessments, i.e. water, sewer, fines, etc. are current (Water Billing)

NO	YES	Initial
<u>      </u>	<u>      </u>	<u>      </u>
<u>      </u>	<u>      </u>	<u>      </u>
<u>      </u>	<u>      </u>	<u>      </u>

**CITY OF BEACON  
SITE PLAN SPECIFICATION FORM**

Name of Application: Early Terrible Wine Bar

**PLEASE INDICATE WHETHER THE SITE PLAN DRAWINGS SHOW THE SUBJECT INFORMATION BY PLACING A CHECK MARK IN THE APPROPRIATE BOXES BELOW.**

	YES	NO
The site plan shall be clearly marked "Site Plan", it shall be prepared by a legally certified individual or firm, such as a Registered Architect or Professional Engineer, and it shall contain the following information:	<b>X</b>	
<b>LEGAL DATA</b>		
Name and address of the owner of record.	<b>X</b>	
Name and address of the applicant (if other than the owner).	<b>X</b>	
Name and address of person, firm or organization preparing the plan.	<b>X</b>	
Date, north arrow, and written and graphic scale.	<b>X</b>	
<b>NATURAL FEATURES</b>		
Existing contours with intervals of two (2) feet, referred to a datum satisfactory to the Planning Board.		<b>X</b>
Approximate boundaries of any areas subject to flooding or stormwater overflows.		<b>X</b>
Location of existing watercourses, wetlands, wooded areas, rock outcrops, isolated trees with a diameter of eight (8) inches or more measured three (3) feet above the base of the trunk, and any other significant existing natural features.		<b>X</b>
<b>EXISTING STRUCTURES, UTILITIES, ETC.</b>		
Outlines of all structures and the location of all uses not requiring structures. Paved areas, sidewalks, and vehicular access between the site and public streets.	<b>X</b>	
Locations, dimensions, grades, and flow direction of any existing sewers, culverts, water lines, as well as other underground and above ground utilities within and adjacent to the property.	<b>X</b>	
Other existing development, including fences, retaining walls, landscaping, and screening.	<b>X</b>	
Sufficient description or information to define precisely the boundaries of the property.	<b>X</b>	
The owners of all adjoining lands as shown on the latest tax records.	<b>X</b>	
The locations, names, and existing widths of adjacent streets and curb lines.	<b>X</b>	
Location, width, and purpose of all existing and proposed easements, setbacks, reservations, and areas dedicated to private or public use within or adjacent to the properties.		<b>X</b>

<b>PROPOSED DEVELOPMENT</b>	<b>YES</b>	<b>NO</b>
The location, use and design of proposed buildings or structural improvements.	<b>x</b>	
The location and design of all uses not requiring structures, such as outdoor storage (if permitted), and off-street parking and unloading areas.	<b>x</b>	
Any proposed division of buildings into units of separate occupancy.		<b>x</b>
The location, direction, power, and time of use for any proposed outdoor lighting.	<b>x</b>	
The location and plans for any outdoor signs.	<b>x</b>	
The location, arrangement, size(s) and materials of proposed means of ingress and egress, including sidewalks, driveways, or other paved areas.	<b>x</b>	
Proposed screening and other landscaping including a planting plan and schedule prepared by a qualified individual or firm.	<b>x</b>	
The location, sizes and connection of all proposed water lines, valves, and hydrants and all storm drainage and sewer lines, culverts, drains, etc.	<b>x</b>	
Proposed easements, deed restrictions, or covenants and a notation of any areas to be dedicated to the City.		<b>x</b>
Any contemplated public improvements on or adjoining the property.		<b>x</b>
Any proposed new grades, indicating clearly how such grades will meet existing grades of adjacent properties or the street.		<b>x</b>
Elevations of all proposed principal or accessory structures.	<b>x</b>	
Any proposed fences or retaining walls.	<b>x</b>	
<b>MISCELLANEOUS</b>		
A location map showing the applicant's entire property and adjacent properties and streets, at a convenient scale.	<b>x</b>	
Erosion and sedimentation control measures.		<b>x</b>
A schedule indicating how the proposal complies with all pertinent zoning standards, including parking and loading requirements.	<b>x</b>	
An indication of proposed hours of operation.	<b>x</b>	
If the site plan only indicates a first stage, a supplementary plan shall indicate ultimate development.		<b>x</b>

For all items marked “NO” above, please explain below why the required information has not been provided:

1. “Existing contours with intervals of two (2) feet, referred to a datum satisfactory to the Planning Board.”

— RESPONSE: Project Site is an existing masonry structure located in a commercially-zoned, flat section of Main Street
2. “Approximate boundaries of any areas subject to flooding or stormwater overflows.”

— RESPONSE: Project Site is not located in any Flood Area or within FEMA DFIRM Flood Map; stormwater is managed by municipal system
3. “Location of existing watercourses, wetlands, wooded areas, rock outcrops, isolated trees with a diameter of eight (8) inches or more measured three (3) feet above the base of the trunk, and any other significant existing natural features.”

— RESPONSE: No features noted exist on the Project Site
4. “Location, width, and purpose of all existing and proposed easements, setbacks, reservations, and areas dedicated to private or public use within or adjacent to the properties.”

— RESPONSE: Project Site is zoned as ‘zero setback’, no known easements exist within or adjacent to Project Site
5. “Any proposed division of buildings into units of separate occupancy.”

— RESPONSE: Project Site will have a single occupancy and use on one habitable, conditioned level
6. “Proposed easements, deed restrictions, or covenants and a notation of any areas to be dedicated to the City.”

— RESPONSE: Project Site has no known easements, restrictions, or covenants
7. “Any contemplated public improvements on or adjoining the property.”


— RESPONSE: No public improvements are planned or proposed
8. “Any proposed new grades, indicating clearly how such grades will meet existing grades of adjacent properties or the street.”

— RESPONSE: Project Site is accessed from existing public sidewalk at grade, and will be handicapped accessible
9. “Erosion and sedimentation control measures.”

— RESPONSE: Not required and not applicable
10. “If the site plan only indicates a first stage, a supplementary plan shall indicate ultimate development.”

— RESPONSE: Proposed design, use, and occupancy is single stage / phase only

Applicant/Sponsor Name: Douglas Ballinger

Signature: 

Date: 5/29/2019

**FOR OFFICE USE ONLY**

Application #

**CITY OF BEACON****1 Municipal Plaza, Beacon, NY****Telephone (845) 838-5000 • <http://cityofbeacon.org/>****ENTITY DISCLOSURE FORM**

(This form must accompany every land use application and every application for a building permit or certificate of occupancy submitted by any person(s))

Disclosure of the names and addresses of all persons or entities owning any interest or controlling position of any Limited Liability Company, Partnership, Limited Partnership, Joint Venture, Corporation or other business entity (hereinafter referred to as the "Entity") filing a land-use application with the City is required pursuant to Section 223-62 of the City Code of the City of Beacon. Applicants shall submit supplemental sheets for any additional information that does not fit within the below sections, identifying the Section being supplemented.

**SECTION A**Name of Applicant: Douglas Ballinger, Principal, 305 Beacon LLCAddress of Applicant: PO Box 268 Spencertown NY 12165Telephone Contact Information: (917) 346-0056**SECTION B.** List all owners of record of the subject property or any part thereof.

<b>Name</b>	<b>Residence or Business Address</b>	<b>Telephone Number</b>	<b>Date and Manner title was acquired</b>	<b>Date and place where the deed or document of conveyance was recorded or filed.</b>
<b>305 Beacon LLC</b>	<b>PO Box 268 Spencertown NY 12165</b>	<b>(917) 346-0056</b>	<b>October 17, 2018 Private Party purchase &amp; sale</b>	<b>October 22, 2018 Dutchess County Recorder Doc. #02 2018 7616</b>



**SECTION B.** Is any owner of record an officer, elected or appointed, or employee of the City of Beacon or related, by marriage or otherwise, to a City Council member, planning board member, zoning board of appeals member or employee of the City of Beacon ?

☐ YES                      ☒ NO

If yes, list every Board, Department, Office, agency or other position with the City of Beacon with which a party has a position, unpaid or paid, or relationship and identify the agency, title, and date of hire.

Agency	Title	Date of Hire, Date Elected, or Date Appointed	Position or Nature of Relationship


**SECTION C.** If the applicant is a contract vendee, a duplicate original or photocopy of the full and complete contract of purchase, including all riders, modification and amendments thereto, shall be submitted with the application.

**SECTION D.** Have the present owners entered into a contract for the sale of all or any part of the subject property and, if in the affirmative, please provide a duplicate original or photocopy of the fully and complete contract of sale, including all riders, modifications and amendments thereto.

☐ YES                      ☒ NO

I, Douglas Ballinger being first duly sworn, according to law, deposes and says that the statements made herein are true, accurate, and complete.

(Print) Douglas Ballinger

(Signature) 

**Full Environmental Assessment Form**  
**Part 1 - Project and Setting**

**Instructions for Completing Part 1**

**Part 1 is to be completed by the applicant or project sponsor.** Responses become part of the application for approval or funding, are subject to public review, and may be subject to further verification.

Complete Part 1 based on information currently available. If additional research or investigation would be needed to fully respond to any item, please answer as thoroughly as possible based on current information; indicate whether missing information does not exist, or is not reasonably available to the sponsor; and, when possible, generally describe work or studies which would be necessary to update or fully develop that information.

Applicants/sponsors must complete all items in Sections A & B. In Sections C, D & E, most items contain an initial question that must be answered either “Yes” or “No”. If the answer to the initial question is “Yes”, complete the sub-questions that follow. If the answer to the initial question is “No”, proceed to the next question. Section F allows the project sponsor to identify and attach any additional information. Section G requires the name and signature of the project sponsor to verify that the information contained in Part 1 is accurate and complete.

**A. Project and Sponsor Information.**

Name of Action or Project: Early Terrible Wine & Tapas Bar		
Project Location (describe, and attach a general location map): 305 Main Street Beacon NY		
Brief Description of Proposed Action (include purpose or need): Single story commercial use facility serving alcoholic, non-alcoholic, and coffee beverages, wood-fired tapas and pizza dishes in a casual, comfortable setting, with ecology, nature and endangered species-conscious themed graphics and tiled surfaces.		
Name of Applicant/Sponsor: Douglas Ballinger	Telephone: (917) 346-0056	
	E-Mail: douglas@themudclub.com	
Address: PO Box 268		
City/PO: Spencertown	State: NY	Zip Code: 12165
Project Contact (if not same as sponsor; give name and title/role): Brad Will, AIA, NCARB, LEED AP	Telephone: (845) 616-8664	
	E-Mail: bwill@ashokanarchitecture.com	
Address: 15 Railroad Ave. #101		
City/PO: Kingston	State: NY	Zip Code: 12401
Property Owner (if not same as sponsor): Same as Applicant/Sponsor	Telephone:	
	E-Mail:	
Address:		
City/PO:	State:	Zip Code:

## B. Government Approvals

**B. Government Approvals, Funding, or Sponsorship.** (“Funding” includes grants, loans, tax relief, and any other forms of financial assistance.)

Government Entity	If Yes: Identify Agency and Approval(s) Required	Application Date (Actual or projected)
a. City Council, Town Board, <input type="checkbox"/> Yes <input checked="" type="checkbox"/> No or Village Board of Trustees		
b. City, Town or Village Planning Board or Commission <input checked="" type="checkbox"/> Yes <input type="checkbox"/> No	City of Beacon Planning Board, Special Use Permit	6/3/2019
c. City Council, Town or Village Zoning Board of Appeals <input checked="" type="checkbox"/> Yes <input type="checkbox"/> No	City Council, Special Use Permit	
d. Other local agencies <input type="checkbox"/> Yes <input type="checkbox"/> No		
e. County agencies <input type="checkbox"/> Yes <input checked="" type="checkbox"/> No		
f. Regional agencies <input type="checkbox"/> Yes <input checked="" type="checkbox"/> No		
g. State agencies <input checked="" type="checkbox"/> Yes <input type="checkbox"/> No	State Liquor Authority	
h. Federal agencies <input type="checkbox"/> Yes <input checked="" type="checkbox"/> No		
i. Coastal Resources. i. Is the project site within a Coastal Area, or the waterfront area of a Designated Inland Waterway? <input type="checkbox"/> Yes <input checked="" type="checkbox"/> No  ii. Is the project site located in a community with an approved Local Waterfront Revitalization Program? <input type="checkbox"/> Yes <input checked="" type="checkbox"/> No iii. Is the project site within a Coastal Erosion Hazard Area? <input type="checkbox"/> Yes <input checked="" type="checkbox"/> No		

## C. Planning and Zoning

### C.1. Planning and zoning actions.

Will administrative or legislative adoption, or amendment of a plan, local law, ordinance, rule or regulation be the only approval(s) which must be granted to enable the proposed action to proceed? ☒Yes☐No

- If Yes, complete sections C, F and G.
- If No, proceed to question C.2 and complete all remaining sections and questions in Part 1

### C.2. Adopted land use plans.

a. Do any municipally- adopted (city, town, village or county) comprehensive land use plan(s) include the site where the proposed action would be located? ☐Yes☒No

If Yes, does the comprehensive plan include specific recommendations for the site where the proposed action would be located? ☐Yes☐No

b. Is the site of the proposed action within any local or regional special planning district (for example: Greenway Brownfield Opportunity Area (BOA); designated State or Federal heritage area; watershed management plan; or other?) ☐Yes☒No

If Yes, identify the plan(s):

---



---



---

c. Is the proposed action located wholly or partially within an area listed in an adopted municipal open space plan, or an adopted municipal farmland protection plan? ☐Yes☒No

If Yes, identify the plan(s):

---



---



---

### C.3. Zoning

a. Is the site of the proposed action located in a municipality with an adopted zoning law or ordinance. ☒ Yes ☐ No  
If Yes, what is the zoning classification(s) including any applicable overlay district?

CMS - Central Main Street & Parking Overlay District

b. Is the use permitted or allowed by a special or conditional use permit? ☒ Yes ☐ No

c. Is a zoning change requested as part of the proposed action? ☐ Yes ☒ No

If Yes,

i. What is the proposed new zoning for the site? \_\_\_\_\_

### C.4. Existing community services.

a. In what school district is the project site located? Beacon City School District

b. What police or other public protection forces serve the project site?

City of Beacon Police Department

c. Which fire protection and emergency medical services serve the project site?

City of Beacon Fire Department

d. What parks serve the project site?

N/A

### D. Project Details

#### D.1. Proposed and Potential Development

a. What is the general nature of the proposed action (e.g., residential, industrial, commercial, recreational; if mixed, include all components)? Commercial

b. a. Total acreage of the site of the proposed action? 0.03 acres

b. Total acreage to be physically disturbed? 0.0 acres

c. Total acreage (project site and any contiguous properties) owned or controlled by the applicant or project sponsor? 0.03 acres

c. Is the proposed action an expansion of an existing project or use? ☐ Yes ☒ No

i. If Yes, what is the approximate percentage of the proposed expansion and identify the units (e.g., acres, miles, housing units, square feet)? % \_\_\_\_\_ Units: \_\_\_\_\_

d. Is the proposed action a subdivision, or does it include a subdivision? ☐ Yes ☒ No

If Yes,

i. Purpose or type of subdivision? (e.g., residential, industrial, commercial; if mixed, specify types)

ii. Is a cluster/conservation layout proposed? ☐ Yes ☒ No

iii. Number of lots proposed? \_\_\_\_\_

iv. Minimum and maximum proposed lot sizes? Minimum \_\_\_\_\_ Maximum \_\_\_\_\_

e. Will proposed action be constructed in multiple phases? ☐ Yes ☒ No

i. If No, anticipated period of construction: \_\_\_\_\_ months

ii. If Yes:

- Total number of phases anticipated \_\_\_\_\_

- Anticipated commencement date of phase 1 (including demolition) \_\_\_\_\_ month \_\_\_\_\_ year

- Anticipated completion date of final phase \_\_\_\_\_ month \_\_\_\_\_ year

- Generally describe connections or relationships among phases, including any contingencies where progress of one phase may determine timing or duration of future phases: \_\_\_\_\_

f. Does the project include new residential uses? <span style="float: right;"><input type="checkbox"/> Yes <input checked="" type="checkbox"/> No</span> If Yes, show numbers of units proposed.				
	<u>One Family</u>	<u>Two Family</u>	<u>Three Family</u>	<u>Multiple Family (four or more)</u>
Initial Phase	_____	_____	_____	_____
At completion	_____	_____	_____	_____
of all phases	_____	_____	_____	_____

g. Does the proposed action include new non-residential construction (including expansions)? <span style="float: right;"><input type="checkbox"/> Yes <input checked="" type="checkbox"/> No</span> If Yes,	
<i>i.</i> Total number of structures _____ <i>ii.</i> Dimensions (in feet) of largest proposed structure: _____ height; _____ width; and _____ length <i>iii.</i> Approximate extent of building space to be heated or cooled: _____ square feet	

h. Does the proposed action include construction or other activities that will result in the impoundment of any liquids, such as creation of a water supply, reservoir, pond, lake, waste lagoon or other storage? <span style="float: right;"><input type="checkbox"/> Yes <input checked="" type="checkbox"/> No</span> If Yes,	
<i>i.</i> Purpose of the impoundment: _____ <i>ii.</i> If a water impoundment, the principal source of the water: <input type="checkbox"/> Ground water <input type="checkbox"/> Surface water streams <input type="checkbox"/> Other specify: _____ <i>iii.</i> If other than water, identify the type of impounded/contained liquids and their source. _____ <i>iv.</i> Approximate size of the proposed impoundment. Volume: _____ million gallons; surface area: _____ acres <i>v.</i> Dimensions of the proposed dam or impounding structure: _____ height; _____ length <i>vi.</i> Construction method/materials for the proposed dam or impounding structure (e.g., earth fill, rock, wood, concrete): _____ _____	

**D.2. Project Operations**

a. Does the proposed action include any excavation, mining, or dredging, during construction, operations, or both? <span style="float: right;"><input type="checkbox"/> Yes <input checked="" type="checkbox"/> No</span> (Not including general site preparation, grading or installation of utilities or foundations where all excavated materials will remain onsite) If Yes:	
<i>i.</i> What is the purpose of the excavation or dredging? _____ <i>ii.</i> How much material (including rock, earth, sediments, etc.) is proposed to be removed from the site? • Volume (specify tons or cubic yards): _____ • Over what duration of time? _____ <i>iii.</i> Describe nature and characteristics of materials to be excavated or dredged, and plans to use, manage or dispose of them. _____ _____ _____	
<i>iv.</i> Will there be onsite dewatering or processing of excavated materials? <span style="float: right;"><input type="checkbox"/> Yes <input checked="" type="checkbox"/> No</span> If yes, describe. _____ _____ _____	
<i>v.</i> What is the total area to be dredged or excavated? _____ acres <i>vi.</i> What is the maximum area to be worked at any one time? _____ acres <i>vii.</i> What would be the maximum depth of excavation or dredging? _____ feet <i>viii.</i> Will the excavation require blasting? <span style="float: right;"><input type="checkbox"/> Yes <input checked="" type="checkbox"/> No</span> <i>ix.</i> Summarize site reclamation goals and plan: _____ _____ _____	

b. Would the proposed action cause or result in alteration of, increase or decrease in size of, or encroachment into any existing wetland, waterbody, shoreline, beach or adjacent area? <span style="float: right;"><input type="checkbox"/> Yes <input checked="" type="checkbox"/> No</span> If Yes:	
<i>i.</i> Identify the wetland or waterbody which would be affected (by name, water index number, wetland map number or geographic description): _____ _____ _____	

ii. Describe how the proposed action would affect that waterbody or wetland, e.g. excavation, fill, placement of structures, or alteration of channels, banks and shorelines. Indicate extent of activities, alterations and additions in square feet or acres:

\_\_\_\_\_

\_\_\_\_\_

\_\_\_\_\_

iii. Will proposed action cause or result in disturbance to bottom sediments? ☐ Yes ☒ No  
If Yes, describe: \_\_\_\_\_

iv. Will proposed action cause or result in the destruction or removal of aquatic vegetation? ☐ Yes ☒ No  
If Yes:

- acres of aquatic vegetation proposed to be removed: \_\_\_\_\_
- expected acreage of aquatic vegetation remaining after project completion: \_\_\_\_\_
- purpose of proposed removal (e.g. beach clearing, invasive species control, boat access): \_\_\_\_\_
- proposed method of plant removal: \_\_\_\_\_
- if chemical/herbicide treatment will be used, specify product(s): \_\_\_\_\_

v. Describe any proposed reclamation/mitigation following disturbance: \_\_\_\_\_

\_\_\_\_\_

c. Will the proposed action use, or create a new demand for water? ☐ Yes ☒ No  
If Yes:

i. Total anticipated water usage/demand per day: \_\_\_\_\_ 1,100 gallons/day

ii. Will the proposed action obtain water from an existing public water supply? ☒ Yes ☐ No  
If Yes:

- Name of district or service area: Water and Sewer Department, City of Beacon
- Does the existing public water supply have capacity to serve the proposal? ☒ Yes ☐ No
- Is the project site in the existing district? ☒ Yes ☐ No
- Is expansion of the district needed? ☐ Yes ☒ No
- Do existing lines serve the project site? ☒ Yes ☐ No

iii. Will line extension within an existing district be necessary to supply the project? ☐ Yes ☒ No  
If Yes:

- Describe extensions or capacity expansions proposed to serve this project: \_\_\_\_\_
- Source(s) of supply for the district: \_\_\_\_\_

iv. Is a new water supply district or service area proposed to be formed to serve the project site? ☐ Yes ☒ No  
If Yes:

- Applicant/sponsor for new district: \_\_\_\_\_
- Date application submitted or anticipated: \_\_\_\_\_
- Proposed source(s) of supply for new district: \_\_\_\_\_

v. If a public water supply will not be used, describe plans to provide water supply for the project: \_\_\_\_\_

vi. If water supply will be from wells (public or private), maximum pumping capacity: \_\_\_\_\_ gallons/minute.

d. Will the proposed action generate liquid wastes? ☒ Yes ☐ No  
If Yes:

i. Total anticipated liquid waste generation per day: \_\_\_\_\_ 1,100 gallons/day

ii. Nature of liquid wastes to be generated (e.g., sanitary wastewater, industrial; if combination, describe all components and approximate volumes or proportions of each): **Sanitary wastewater**

\_\_\_\_\_

\_\_\_\_\_

iii. Will the proposed action use any existing public wastewater treatment facilities? ☒ Yes ☐ No  
If Yes:

- Name of wastewater treatment plant to be used: Beacon Sewage Treatment Plant
- Name of district: Dutchess County Water and Wastewater Authority
- Does the existing wastewater treatment plant have capacity to serve the project? ☒ Yes ☐ No
- Is the project site in the existing district? ☒ Yes ☐ No
- Is expansion of the district needed? ☐ Yes ☒ No

<ul style="list-style-type: none"> <li>• Do existing sewer lines serve the project site? _____</li> <li>• Will line extension within an existing district be necessary to serve the project? _____</li> </ul> <p>If Yes:</p> <ul style="list-style-type: none"> <li>• Describe extensions or capacity expansions proposed to serve this project: _____          _____          _____</li> </ul>	<input checked="" type="checkbox"/> Yes <input type="checkbox"/> No <input type="checkbox"/> Yes <input checked="" type="checkbox"/> No
<p>iv. Will a new wastewater (sewage) treatment district be formed to serve the project site? _____</p> <p>If Yes:</p> <ul style="list-style-type: none"> <li>• Applicant/sponsor for new district: _____</li> <li>• Date application submitted or anticipated: _____</li> <li>• What is the receiving water for the wastewater discharge? _____</li> </ul>	<input type="checkbox"/> Yes <input checked="" type="checkbox"/> No
<p>v. If public facilities will not be used, describe plans to provide wastewater treatment for the project, including specifying proposed receiving water (name and classification if surface discharge, or describe subsurface disposal plans): _____          _____          _____</p>	
<p>vi. Describe any plans or designs to capture, recycle or reuse liquid waste: _____          _____          _____</p>	
<p>e. Will the proposed action disturb more than one acre and create stormwater runoff, either from new point sources (i.e. ditches, pipes, swales, curbs, gutters or other concentrated flows of stormwater) or non-point source (i.e. sheet flow) during construction or post construction? _____</p> <p>If Yes:</p> <p>i. How much impervious surface will the project create in relation to total size of project parcel?</p> <p style="padding-left: 40px;">_____ Square feet or _____ acres (impervious surface)</p> <p style="padding-left: 40px;">_____ Square feet or _____ acres (parcel size)</p> <p>ii. Describe types of new point sources. _____          _____</p> <p>iii. Where will the stormwater runoff be directed (i.e. on-site stormwater management facility/structures, adjacent properties, groundwater, on-site surface water or off-site surface waters)? _____          _____</p> <ul style="list-style-type: none"> <li>• If to surface waters, identify receiving water bodies or wetlands: _____          _____</li> <li>• Will stormwater runoff flow to adjacent properties? _____</li> </ul>	<input type="checkbox"/> Yes <input checked="" type="checkbox"/> No <input type="checkbox"/> Yes <input checked="" type="checkbox"/> No <input type="checkbox"/> Yes <input checked="" type="checkbox"/> No
<p>iv. Does proposed plan minimize impervious surfaces, use pervious materials or collect and re-use stormwater? _____</p>	<input type="checkbox"/> Yes <input checked="" type="checkbox"/> No
<p>f. Does the proposed action include, or will it use on-site, one or more sources of air emissions, including fuel combustion, waste incineration, or other processes or operations? _____</p> <p>If Yes, identify:</p> <p>i. Mobile sources during project operations (e.g., heavy equipment, fleet or delivery vehicles) _____</p> <p>ii. Stationary sources during construction (e.g., power generation, structural heating, batch plant, crushers) _____</p> <p>iii. Stationary sources during operations (e.g., process emissions, large boilers, electric generation) _____</p>	<input type="checkbox"/> Yes <input checked="" type="checkbox"/> No
<p>g. Will any air emission sources named in D.2.f (above), require a NY State Air Registration, Air Facility Permit, or Federal Clean Air Act Title IV or Title V Permit? _____</p> <p>If Yes:</p> <p>i. Is the project site located in an Air quality non-attainment area? (Area routinely or periodically fails to meet ambient air quality standards for all or some parts of the year) _____</p> <p>ii. In addition to emissions as calculated in the application, the project will generate:</p> <ul style="list-style-type: none"> <li>• _____ Tons/year (short tons) of Carbon Dioxide (CO<sub>2</sub>)</li> <li>• _____ Tons/year (short tons) of Nitrous Oxide (N<sub>2</sub>O)</li> <li>• _____ Tons/year (short tons) of Perfluorocarbons (PFCs)</li> <li>• _____ Tons/year (short tons) of Sulfur Hexafluoride (SF<sub>6</sub>)</li> <li>• _____ Tons/year (short tons) of Carbon Dioxide equivalent of Hydrofluorocarbons (HFCs)</li> <li>• _____ Tons/year (short tons) of Hazardous Air Pollutants (HAPs)</li> </ul>	<input type="checkbox"/> Yes <input checked="" type="checkbox"/> No <input type="checkbox"/> Yes <input checked="" type="checkbox"/> No

<p>h. Will the proposed action generate or emit methane (including, but not limited to, sewage treatment plants, landfills, composting facilities)? <span style="float: right;"><input type="checkbox"/> Yes <input checked="" type="checkbox"/> No</span></p> <p>If Yes:</p> <p>i. Estimate methane generation in tons/year (metric): _____</p> <p>ii. Describe any methane capture, control or elimination measures included in project design (e.g., combustion to generate heat or electricity, flaring): _____</p>			
<p>i. Will the proposed action result in the release of air pollutants from open-air operations or processes, such as quarry or landfill operations? <span style="float: right;"><input type="checkbox"/> Yes <input checked="" type="checkbox"/> No</span></p> <p>If Yes: Describe operations and nature of emissions (e.g., diesel exhaust, rock particulates/dust): _____</p>			
<p>j. Will the proposed action result in a substantial increase in traffic above present levels or generate substantial new demand for transportation facilities or services? <span style="float: right;"><input type="checkbox"/> Yes <input checked="" type="checkbox"/> No</span></p> <p>If Yes:</p> <p>i. When is the peak traffic expected (Check all that apply): <input type="checkbox"/> Morning <input checked="" type="checkbox"/> Evening <input checked="" type="checkbox"/> Weekend  <input type="checkbox"/> Randomly between hours of _____ to _____.</p> <p>ii. For commercial activities only, projected number of semi-trailer truck trips/day: _____</p> <p>iii. Parking spaces: Existing _____ Proposed _____ Net increase/decrease _____</p> <p>iv. Does the proposed action include any shared use parking? <span style="float: right;"><input type="checkbox"/> Yes <input checked="" type="checkbox"/> No</span></p> <p>v. If the proposed action includes any modification of existing roads, creation of new roads or change in existing access, describe: _____</p>			
<p>vi. Are public/private transportation service(s) or facilities available within ½ mile of the proposed site? <span style="float: right;"><input checked="" type="checkbox"/> Yes <input type="checkbox"/> No</span></p> <p>vii. Will the proposed action include access to public transportation or accommodations for use of hybrid, electric or other alternative fueled vehicles? <span style="float: right;"><input type="checkbox"/> Yes <input checked="" type="checkbox"/> No</span></p> <p>viii. Will the proposed action include plans for pedestrian or bicycle accommodations for connections to existing pedestrian or bicycle routes? <span style="float: right;"><input type="checkbox"/> Yes <input checked="" type="checkbox"/> No</span></p>			
<p>k. Will the proposed action (for commercial or industrial projects only) generate new or additional demand for energy? <span style="float: right;"><input type="checkbox"/> Yes <input checked="" type="checkbox"/> No</span></p> <p>If Yes:</p> <p>i. Estimate annual electricity demand during operation of the proposed action: _____</p> <p>ii. Anticipated sources/suppliers of electricity for the project (e.g., on-site combustion, on-site renewable, via grid/local utility, or other): _____</p> <p>iii. Will the proposed action require a new, or an upgrade to, an existing substation? <span style="float: right;"><input type="checkbox"/> Yes <input checked="" type="checkbox"/> No</span></p>			
<p>l. Hours of operation. Answer all items which apply.</p> <table style="width: 100%;"> <tr> <td style="width: 50%; vertical-align: top;"> <p>i. During Construction:</p> <ul style="list-style-type: none"> <li>• Monday - Friday: _____ 7:00 AM - 7:00 PM</li> <li>• Saturday: _____ 7:00 AM - 7:00 PM</li> <li>• Sunday: _____ 11:00 PM - 6:00 PM</li> <li>• Holidays: _____ varies, +/- 9:00 AM - 5:00 PM</li> </ul> </td> <td style="width: 50%; vertical-align: top;"> <p>ii. During Operations:</p> <ul style="list-style-type: none"> <li>• Monday - Friday: _____ 4:00 PM - 1:00 AM</li> <li>• Saturday: _____ 12:00 PM - 1:00 AM</li> <li>• Sunday: _____ 12:00 PM - 11:00 PM</li> <li>• Holidays: _____ varies</li> </ul> </td> </tr> </table>		<p>i. During Construction:</p> <ul style="list-style-type: none"> <li>• Monday - Friday: _____ 7:00 AM - 7:00 PM</li> <li>• Saturday: _____ 7:00 AM - 7:00 PM</li> <li>• Sunday: _____ 11:00 PM - 6:00 PM</li> <li>• Holidays: _____ varies, +/- 9:00 AM - 5:00 PM</li> </ul>	<p>ii. During Operations:</p> <ul style="list-style-type: none"> <li>• Monday - Friday: _____ 4:00 PM - 1:00 AM</li> <li>• Saturday: _____ 12:00 PM - 1:00 AM</li> <li>• Sunday: _____ 12:00 PM - 11:00 PM</li> <li>• Holidays: _____ varies</li> </ul>
<p>i. During Construction:</p> <ul style="list-style-type: none"> <li>• Monday - Friday: _____ 7:00 AM - 7:00 PM</li> <li>• Saturday: _____ 7:00 AM - 7:00 PM</li> <li>• Sunday: _____ 11:00 PM - 6:00 PM</li> <li>• Holidays: _____ varies, +/- 9:00 AM - 5:00 PM</li> </ul>	<p>ii. During Operations:</p> <ul style="list-style-type: none"> <li>• Monday - Friday: _____ 4:00 PM - 1:00 AM</li> <li>• Saturday: _____ 12:00 PM - 1:00 AM</li> <li>• Sunday: _____ 12:00 PM - 11:00 PM</li> <li>• Holidays: _____ varies</li> </ul>		



<p>m. Will the proposed action produce noise that will exceed existing ambient noise levels during construction, operation, or both? <span style="float: right;"><input type="checkbox"/> Yes <input checked="" type="checkbox"/> No</span></p> <p>If yes:</p> <p>i. Provide details including sources, time of day and duration:</p> <p>_____</p> <p>_____</p>	
<p>ii. Will proposed action remove existing natural barriers that could act as a noise barrier or screen? <span style="float: right;"><input type="checkbox"/> Yes <input checked="" type="checkbox"/> No</span></p> <p>Describe: _____</p> <p>_____</p>	
<p>n.. Will the proposed action have outdoor lighting? <span style="float: right;"><input checked="" type="checkbox"/> Yes <input type="checkbox"/> No</span></p> <p>If yes:</p> <p>i. Describe source(s), location(s), height of fixture(s), direction/aim, and proximity to nearest occupied structures:  1-2 light fixture sources at front sidewalk entrance and 1-2 sources at rear entrance, approx. 8'-10' above grade, downward, shaded direction, approx. 1'-6' to nearest occupied structures to either side (property is less than 13' in width)</p> <p>ii. Will proposed action remove existing natural barriers that could act as a light barrier or screen? <span style="float: right;"><input type="checkbox"/> Yes <input checked="" type="checkbox"/> No</span></p> <p>Describe: _____</p> <p>_____</p>	
<p>o. Does the proposed action have the potential to produce odors for more than one hour per day? <span style="float: right;"><input type="checkbox"/> Yes <input checked="" type="checkbox"/> No</span></p> <p>If Yes, describe possible sources, potential frequency and duration of odor emissions, and proximity to nearest occupied structures: _____</p> <p>_____</p> <p>_____</p>	
<p>p. Will the proposed action include any bulk storage of petroleum (combined capacity of over 1,100 gallons) or chemical products 185 gallons in above ground storage or any amount in underground storage? <span style="float: right;"><input type="checkbox"/> Yes <input checked="" type="checkbox"/> No</span></p> <p>If Yes:</p> <p>i. Product(s) to be stored _____</p> <p>ii. Volume(s) _____ per unit time _____ (e.g., month, year)</p> <p>iii. Generally describe proposed storage facilities: _____</p> <p>_____</p>	
<p>q. Will the proposed action (commercial, industrial and recreational projects only) use pesticides (i.e., herbicides, insecticides) during construction or operation? <span style="float: right;"><input type="checkbox"/> Yes <input checked="" type="checkbox"/> No</span></p> <p>If Yes:</p> <p>i. Describe proposed treatment(s):</p> <p>_____</p> <p>_____</p> <p>_____</p>	
<p>ii. Will the proposed action use Integrated Pest Management Practices? <span style="float: right;"><input type="checkbox"/> Yes <input checked="" type="checkbox"/> No</span></p>	
<p>r. Will the proposed action (commercial or industrial projects only) involve or require the management or disposal of solid waste (excluding hazardous materials)? <span style="float: right;"><input checked="" type="checkbox"/> Yes <input type="checkbox"/> No</span></p> <p>If Yes:</p> <p>i. Describe any solid waste(s) to be generated during construction or operation of the facility:</p> <ul style="list-style-type: none"> <li>• Construction: _____ (25 Cubic Yards) - 35 tons per _____ Project Duration (unit of time)</li> <li>• Operation : _____ (2 Cubic Yards) - 2.8 tons per _____ Month (unit of time)</li> </ul> <p>ii. Describe any proposals for on-site minimization, recycling or reuse of materials to avoid disposal as solid waste:</p> <ul style="list-style-type: none"> <li>• Construction: _____</li> <li>• Operation: _____</li> </ul> <p>iii. Proposed disposal methods/facilities for solid waste generated on-site:</p> <ul style="list-style-type: none"> <li>• Construction: _____</li> <li>• Operation: _____</li> </ul>	

s. Does the proposed action include construction or modification of a solid waste management facility? ☐ Yes ☒ No

If Yes:

i. Type of management or handling of waste proposed for the site (e.g., recycling or transfer station, composting, landfill, or other disposal activities): \_\_\_\_\_

ii. Anticipated rate of disposal/processing:

- \_\_\_\_\_ Tons/month, if transfer or other non-combustion/thermal treatment, or
- \_\_\_\_\_ Tons/hour, if combustion or thermal treatment

iii. If landfill, anticipated site life: \_\_\_\_\_ years

---

t. Will proposed action at the site involve the commercial generation, treatment, storage, or disposal of hazardous waste? ☐ Yes ☒ No

If Yes:

i. Name(s) of all hazardous wastes or constituents to be generated, handled or managed at facility: \_\_\_\_\_

ii. Generally describe processes or activities involving hazardous wastes or constituents: \_\_\_\_\_

iii. Specify amount to be handled or generated \_\_\_\_\_ tons/month

iv. Describe any proposals for on-site minimization, recycling or reuse of hazardous constituents: \_\_\_\_\_

v. Will any hazardous wastes be disposed at an existing offsite hazardous waste facility? ☐ Yes ☐ No

If Yes: provide name and location of facility: \_\_\_\_\_

If No: describe proposed management of any hazardous wastes which will not be sent to a hazardous waste facility: \_\_\_\_\_  
N/A

## E. Site and Setting of Proposed Action

<b>E.1. Land uses on and surrounding the project site</b>			
<p>a. Existing land uses.</p> <p>i. Check all uses that occur on, adjoining and near the project site.</p> <p> <input checked="" type="checkbox"/> Urban             <input type="checkbox"/> Industrial             <input checked="" type="checkbox"/> Commercial             <input type="checkbox"/> Residential (suburban)             <input type="checkbox"/> Rural (non-farm)         </p> <p> <input type="checkbox"/> Forest             <input type="checkbox"/> Agriculture             <input type="checkbox"/> Aquatic             <input type="checkbox"/> Other (specify): _____         </p> <p>ii. If mix of uses, generally describe:</p> <p>Public library is adjacent use, commercial and mixed use is predominant land use for subject property block and several blocks in both directions</p>			
<p>b. Land uses and coverytypes on the project site.</p>			
Land use or Coverytype	Current Acreage	Acreage After Project Completion	Change (Acres +/-)
• Roads, buildings, and other paved or impervious surfaces	0.030	0.030	no change
• Forested	0.0	0.0	no change
• Meadows, grasslands or brushlands (non-agricultural, including abandoned agricultural)	0.0	0.0	no change
• Agricultural (includes active orchards, field, greenhouse etc.)	0.0	0.0	no change
• Surface water features (lakes, ponds, streams, rivers, etc.)	0.0	0.0	no change
• Wetlands (freshwater or tidal)	0.0	0.0	no change
• Non-vegetated (bare rock, earth or fill)	0.0	0.0	no change
• Other Describe: _____			

Page 10 of 13

v. Is the project site subject to an institutional control limiting property uses? <span style="float: right;"><input type="checkbox"/> Yes <input checked="" type="checkbox"/> No</span>													
<ul style="list-style-type: none"> <li>• If yes, DEC site ID number: _____</li> <li>• Describe the type of institutional control (e.g., deed restriction or easement): _____</li> <li>• Describe any use limitations: _____</li> <li>• Describe any engineering controls: _____</li> <li>• Will the project affect the institutional or engineering controls in place? <span style="float: right;"><input type="checkbox"/> Yes <input checked="" type="checkbox"/> No</span></li> <li>• Explain: _____</li> </ul>													
<b>E.2. Natural Resources On or Near Project Site</b>													
a. What is the average depth to bedrock on the project site? _____ <span style="float: right;">unknown feet</span>													
b. Are there bedrock outcroppings on the project site? <span style="float: right;"><input type="checkbox"/> Yes <input checked="" type="checkbox"/> No</span> If Yes, what proportion of the site is comprised of bedrock outcroppings? _____ %													
c. Predominant soil type(s) present on project site: <table style="width: 100%; border: none;"> <tr> <td style="width: 60%;">sand, gravel, clay</td> <td style="width: 20%; text-align: right;">_____</td> <td style="width: 20%; text-align: right;">unkn %</td> </tr> <tr> <td>limestone and clay</td> <td style="text-align: right;">_____</td> <td style="text-align: right;">unkn %</td> </tr> <tr> <td>shale and limestone</td> <td style="text-align: right;">_____</td> <td style="text-align: right;">unkn %</td> </tr> </table>		sand, gravel, clay	_____	unkn %	limestone and clay	_____	unkn %	shale and limestone	_____	unkn %			
sand, gravel, clay	_____	unkn %											
limestone and clay	_____	unkn %											
shale and limestone	_____	unkn %											
d. What is the average depth to the water table on the project site? Average: _____ <span style="float: right;">+/-7 feet</span>													
e. Drainage status of project site soils: <table style="width: 100%; border: none;"> <tr> <td style="width: 30%;"><input checked="" type="checkbox"/> Well Drained:</td> <td style="width: 30%; text-align: right;">_____</td> <td style="width: 40%; text-align: right;">100 % of site</td> </tr> <tr> <td><input type="checkbox"/> Moderately Well Drained:</td> <td style="text-align: right;">_____</td> <td style="text-align: right;">% of site</td> </tr> <tr> <td><input type="checkbox"/> Poorly Drained</td> <td style="text-align: right;">_____</td> <td style="text-align: right;">% of site</td> </tr> </table>		<input checked="" type="checkbox"/> Well Drained:	_____	100 % of site	<input type="checkbox"/> Moderately Well Drained:	_____	% of site	<input type="checkbox"/> Poorly Drained	_____	% of site			
<input checked="" type="checkbox"/> Well Drained:	_____	100 % of site											
<input type="checkbox"/> Moderately Well Drained:	_____	% of site											
<input type="checkbox"/> Poorly Drained	_____	% of site											
f. Approximate proportion of proposed action site with slopes: <table style="width: 100%; border: none;"> <tr> <td style="width: 40%;"><input checked="" type="checkbox"/> 0-10%:</td> <td style="width: 30%; text-align: right;">_____</td> <td style="width: 30%; text-align: right;">100 % of site</td> </tr> <tr> <td><input type="checkbox"/> 10-15%:</td> <td style="text-align: right;">_____</td> <td style="text-align: right;">% of site</td> </tr> <tr> <td><input type="checkbox"/> 15% or greater:</td> <td style="text-align: right;">_____</td> <td style="text-align: right;">% of site</td> </tr> </table>		<input checked="" type="checkbox"/> 0-10%:	_____	100 % of site	<input type="checkbox"/> 10-15%:	_____	% of site	<input type="checkbox"/> 15% or greater:	_____	% of site			
<input checked="" type="checkbox"/> 0-10%:	_____	100 % of site											
<input type="checkbox"/> 10-15%:	_____	% of site											
<input type="checkbox"/> 15% or greater:	_____	% of site											
g. Are there any unique geologic features on the project site? <span style="float: right;"><input type="checkbox"/> Yes <input checked="" type="checkbox"/> No</span> If Yes, describe: _____													
h. Surface water features.													
i. Does any portion of the project site contain wetlands or other waterbodies (including streams, rivers, ponds or lakes)? <span style="float: right;"><input type="checkbox"/> Yes <input checked="" type="checkbox"/> No</span>													
ii. Do any wetlands or other waterbodies adjoin the project site? <span style="float: right;"><input type="checkbox"/> Yes <input checked="" type="checkbox"/> No</span>													
If Yes to either <i>i</i> or <i>ii</i> , continue. If No, skip to E.2.i.													
iii. Are any of the wetlands or waterbodies within or adjoining the project site regulated by any federal, state or local agency? <span style="float: right;"><input type="checkbox"/> Yes <input checked="" type="checkbox"/> No</span>													
iv. For each identified regulated wetland and waterbody on the project site, provide the following information: <table style="width: 100%; border: none;"> <tr> <td style="width: 10%;">• Streams:</td> <td style="width: 40%;">Name _____</td> <td style="width: 50%;">Classification _____</td> </tr> <tr> <td>• Lakes or Ponds:</td> <td>Name _____</td> <td>Classification _____</td> </tr> <tr> <td>• Wetlands:</td> <td>Name _____</td> <td>Approximate Size _____</td> </tr> <tr> <td>• Wetland No. (if regulated by DEC)</td> <td colspan="2">_____</td> </tr> </table>		• Streams:	Name _____	Classification _____	• Lakes or Ponds:	Name _____	Classification _____	• Wetlands:	Name _____	Approximate Size _____	• Wetland No. (if regulated by DEC)	_____	
• Streams:	Name _____	Classification _____											
• Lakes or Ponds:	Name _____	Classification _____											
• Wetlands:	Name _____	Approximate Size _____											
• Wetland No. (if regulated by DEC)	_____												
v. Are any of the above water bodies listed in the most recent compilation of NYS water quality-impaired waterbodies? <span style="float: right;"><input type="checkbox"/> Yes <input checked="" type="checkbox"/> No</span> If yes, name of impaired water body/bodies and basis for listing as impaired: _____													
i. Is the project site in a designated Floodway? <span style="float: right;"><input type="checkbox"/> Yes <input checked="" type="checkbox"/> No</span>													
j. Is the project site in the 100 year Floodplain? <span style="float: right;"><input type="checkbox"/> Yes <input checked="" type="checkbox"/> No</span>													
k. Is the project site in the 500 year Floodplain? <span style="float: right;"><input type="checkbox"/> Yes <input checked="" type="checkbox"/> No</span>													
l. Is the project site located over, or immediately adjoining, a primary, principal or sole source aquifer? <span style="float: right;"><input type="checkbox"/> Yes <input checked="" type="checkbox"/> No</span> If Yes:													
i. Name of aquifer: _____													

<p>m. Identify the predominant wildlife species that occupy or use the project site: _____</p> <p>_____</p> <p>_____</p>	
<p>n. Does the project site contain a designated significant natural community? <span style="float: right;"><input type="checkbox"/> Yes <input checked="" type="checkbox"/> No</span></p> <p>If Yes:</p> <p style="margin-left: 20px;">i. Describe the habitat/community (composition, function, and basis for designation): _____</p> <p style="margin-left: 20px;">ii. Source(s) of description or evaluation: _____</p> <p style="margin-left: 20px;">iii. Extent of community/habitat:</p> <ul style="list-style-type: none"> <li>• Currently: _____ acres</li> <li>• Following completion of project as proposed: _____ acres</li> <li>• Gain or loss (indicate + or -): _____ acres</li> </ul>	
<p>o. Does project site contain any species of plant or animal that is listed by the federal government or NYS as endangered or threatened, or does it contain any areas identified as habitat for an endangered or threatened species? <span style="float: right;"><input type="checkbox"/> Yes <input checked="" type="checkbox"/> No</span></p>	
<p>p. Does the project site contain any species of plant or animal that is listed by NYS as rare, or as a species of special concern? <span style="float: right;"><input type="checkbox"/> Yes <input checked="" type="checkbox"/> No</span></p>	
<p>q. Is the project site or adjoining area currently used for hunting, trapping, fishing or shell fishing? <span style="float: right;"><input type="checkbox"/> Yes <input checked="" type="checkbox"/> No</span></p> <p>If yes, give a brief description of how the proposed action may affect that use: _____</p> <p>_____</p>	
<p><b>E.3. Designated Public Resources On or Near Project Site</b></p>	
<p>a. Is the project site, or any portion of it, located in a designated agricultural district certified pursuant to Agriculture and Markets Law, Article 25-AA, Section 303 and 304? <span style="float: right;"><input type="checkbox"/> Yes <input checked="" type="checkbox"/> No</span></p> <p>If Yes, provide county plus district name/number: _____</p>	
<p>b. Are agricultural lands consisting of highly productive soils present? <span style="float: right;"><input type="checkbox"/> Yes <input checked="" type="checkbox"/> No</span></p> <p style="margin-left: 20px;">i. If Yes: acreage(s) on project site? _____</p> <p style="margin-left: 20px;">ii. Source(s) of soil rating(s): _____</p>	
<p>c. Does the project site contain all or part of, or is it substantially contiguous to, a registered National Natural Landmark? <span style="float: right;"><input type="checkbox"/> Yes <input checked="" type="checkbox"/> No</span></p> <p>If Yes:</p> <p style="margin-left: 20px;">i. Nature of the natural landmark: <input type="checkbox"/> Biological Community <input type="checkbox"/> Geological Feature</p> <p style="margin-left: 20px;">ii. Provide brief description of landmark, including values behind designation and approximate size/extent: _____</p> <p>_____</p> <p>_____</p>	
<p>d. Is the project site located in or does it adjoin a state listed Critical Environmental Area? <span style="float: right;"><input type="checkbox"/> Yes <input checked="" type="checkbox"/> No</span></p> <p>If Yes:</p> <p style="margin-left: 20px;">i. CEA name: _____</p> <p style="margin-left: 20px;">ii. Basis for designation: _____</p> <p style="margin-left: 20px;">iii. Designating agency and date: _____</p>	

e. Does the project site contain, or is it substantially contiguous to, a building, archaeological site, or district which is listed on, or has been nominated by the NYS Board of Historic Preservation for inclusion on, the State or National Register of Historic Places?	<input type="checkbox"/> Yes <input checked="" type="checkbox"/> No
If Yes: <div style="margin-left: 20px;">           i. Nature of historic/archaeological resource: <input type="checkbox"/> Archaeological Site      <input type="checkbox"/> Historic Building or District            ii. Name: _____            iii. Brief description of attributes on which listing is based: _____         </div>	
f. Is the project site, or any portion of it, located in or adjacent to an area designated as sensitive for archaeological sites on the NY State Historic Preservation Office (SHPO) archaeological site inventory?	<input type="checkbox"/> Yes <input checked="" type="checkbox"/> No
g. Have additional archaeological or historic site(s) or resources been identified on the project site?	<input type="checkbox"/> Yes <input checked="" type="checkbox"/> No
If Yes: <div style="margin-left: 20px;">           i. Describe possible resource(s): _____            ii. Basis for identification: _____         </div>	
h. Is the project site within five miles of any officially designated and publicly accessible federal, state, or local scenic or aesthetic resource?	<input type="checkbox"/> Yes <input checked="" type="checkbox"/> No
If Yes: <div style="margin-left: 20px;">           i. Identify resource: <u>1</u>            ii. Nature of, or basis for, designation (e.g., established highway overlook, state or local park, state historic trail or scenic byway, etc.): <u>State Park, preserve, trails and scenic byway</u>            iii. Distance between project and resource: _____ miles.         </div>	
i. Is the project site located within a designated river corridor under the Wild, Scenic and Recreational Rivers Program 6 NYCRR 666?	<input type="checkbox"/> Yes <input checked="" type="checkbox"/> No
If Yes: <div style="margin-left: 20px;">           i. Identify the name of the river and its designation: <u>Hudson River</u>            ii. Is the activity consistent with development restrictions contained in 6NYCRR Part 666?         </div>	
<input checked="" type="checkbox"/> Yes <input type="checkbox"/> No	

#### F. Additional Information


Attach any additional information which may be needed to clarify your project.

If you have identified any adverse impacts which could be associated with your proposal, please describe those impacts plus any measures which you propose to avoid or minimize them.

#### G. Verification

I certify that the information provided is true to the best of my knowledge.

Applicant/Sponsor Name Douglas Ballinger Date 7/9/2019

Signature  Title Principal, 305 Beacon LLC

**Full Environmental Assessment Form**  
**Part 2 - Identification of Potential Project Impacts**

Agency Use Only [If applicable]

Project : \_\_\_\_\_

Date : \_\_\_\_\_

**Part 2 is to be completed by the lead agency.** Part 2 is designed to help the lead agency inventory all potential resources that could be affected by a proposed project or action. We recognize that the lead agency's reviewer(s) will not necessarily be environmental professionals. So, the questions are designed to walk a reviewer through the assessment process by providing a series of questions that can be answered using the information found in Part 1. To further assist the lead agency in completing Part 2, the form identifies the most relevant questions in Part 1 that will provide the information needed to answer the Part 2 question. When Part 2 is completed, the lead agency will have identified the relevant environmental areas that may be impacted by the proposed activity.

If the lead agency is a state agency **and** the action is in any Coastal Area, complete the Coastal Assessment Form before proceeding with this assessment.

**Tips for completing Part 2:**

- Review all of the information provided in Part 1.
- Review any application, maps, supporting materials and the Full EAF Workbook.
- Answer each of the 18 questions in Part 2.
- If you answer “**Yes**” to a numbered question, please complete all the questions that follow in that section.
- If you answer “**No**” to a numbered question, move on to the next numbered question.
- Check appropriate column to indicate the anticipated size of the impact.
- Proposed projects that would exceed a numeric threshold contained in a question should result in the reviewing agency checking the box “Moderate to large impact may occur.”
- The reviewer is not expected to be an expert in environmental analysis.
- If you are not sure or undecided about the size of an impact, it may help to review the sub-questions for the general question and consult the workbook.
- When answering a question consider all components of the proposed activity, that is, the “whole action”.
- Consider the possibility for long-term and cumulative impacts as well as direct impacts.
- Answer the question in a reasonable manner considering the scale and context of the project.

<b>1. Impact on Land</b> Proposed action may involve construction on, or physical alteration of, the land surface of the proposed site. (See Part 1. D.1) <i>If “Yes”, answer questions a - j. If “No”, move on to Section 2.</i> <div style="text-align: right;"> <input type="checkbox"/> NO      <input type="checkbox"/> YES         </div>			
	Relevant Part I Question(s)	No, or small impact may occur	Moderate to large impact may occur
a. The proposed action may involve construction on land where depth to water table is less than 3 feet.	E2d	<input type="checkbox"/>	<input type="checkbox"/>
b. The proposed action may involve construction on slopes of 15% or greater.	E2f	<input type="checkbox"/>	<input type="checkbox"/>
c. The proposed action may involve construction on land where bedrock is exposed, or generally within 5 feet of existing ground surface.	E2a	<input type="checkbox"/>	<input type="checkbox"/>
d. The proposed action may involve the excavation and removal of more than 1,000 tons of natural material.	D2a	<input type="checkbox"/>	<input type="checkbox"/>
e. The proposed action may involve construction that continues for more than one year or in multiple phases.	D1e	<input type="checkbox"/>	<input type="checkbox"/>
f. The proposed action may result in increased erosion, whether from physical disturbance or vegetation removal (including from treatment by herbicides).	D2e, D2q	<input type="checkbox"/>	<input type="checkbox"/>
g. The proposed action is, or may be, located within a Coastal Erosion hazard area.	B1i	<input type="checkbox"/>	<input type="checkbox"/>
h. Other impacts: _____ _____		<input type="checkbox"/>	<input type="checkbox"/>

<b>2. Impact on Geological Features</b> The proposed action may result in the modification or destruction of, or inhibit access to, any unique or unusual land forms on the site (e.g., cliffs, dunes, minerals, fossils, caves). (See Part 1. E.2.g) <span style="float: right;"><input type="checkbox"/> NO <input type="checkbox"/> YES</span> <i>If "Yes", answer questions a - c. If "No", move on to Section 3.</i>			
	<b>Relevant Part I Question(s)</b>	<b>No, or small impact may occur</b>	<b>Moderate to large impact may occur</b>
a. Identify the specific land form(s) attached: _____	E2g	<input type="checkbox"/>	<input type="checkbox"/>
b. The proposed action may affect or is adjacent to a geological feature listed as a registered National Natural Landmark. Specific feature: _____	E3c	<input type="checkbox"/>	<input type="checkbox"/>
c. Other impacts: _____		<input type="checkbox"/>	<input type="checkbox"/>

<b>3. Impacts on Surface Water</b> The proposed action may affect one or more wetlands or other surface water bodies (e.g., streams, rivers, ponds or lakes). (See Part 1. D.2, E.2.h) <span style="float: right;"><input type="checkbox"/> NO <input type="checkbox"/> YES</span> <i>If "Yes", answer questions a - l. If "No", move on to Section 4.</i>			
	<b>Relevant Part I Question(s)</b>	<b>No, or small impact may occur</b>	<b>Moderate to large impact may occur</b>
a. The proposed action may create a new water body.	D2b, D1h	<input type="checkbox"/>	<input type="checkbox"/>
b. The proposed action may result in an increase or decrease of over 10% or more than a 10 acre increase or decrease in the surface area of any body of water.	D2b	<input type="checkbox"/>	<input type="checkbox"/>
c. The proposed action may involve dredging more than 100 cubic yards of material from a wetland or water body.	D2a	<input type="checkbox"/>	<input type="checkbox"/>
d. The proposed action may involve construction within or adjoining a freshwater or tidal wetland, or in the bed or banks of any other water body.	E2h	<input type="checkbox"/>	<input type="checkbox"/>
e. The proposed action may create turbidity in a waterbody, either from upland erosion, runoff or by disturbing bottom sediments.	D2a, D2h	<input type="checkbox"/>	<input type="checkbox"/>
f. The proposed action may include construction of one or more intake(s) for withdrawal of water from surface water.	D2c	<input type="checkbox"/>	<input type="checkbox"/>
g. The proposed action may include construction of one or more outfall(s) for discharge of wastewater to surface water(s).	D2d	<input type="checkbox"/>	<input type="checkbox"/>
h. The proposed action may cause soil erosion, or otherwise create a source of stormwater discharge that may lead to siltation or other degradation of receiving water bodies.	D2e	<input type="checkbox"/>	<input type="checkbox"/>
i. The proposed action may affect the water quality of any water bodies within or downstream of the site of the proposed action.	E2h	<input type="checkbox"/>	<input type="checkbox"/>
j. The proposed action may involve the application of pesticides or herbicides in or around any water body.	D2q, E2h	<input type="checkbox"/>	<input type="checkbox"/>
k. The proposed action may require the construction of new, or expansion of existing, wastewater treatment facilities.	D1a, D2d	<input type="checkbox"/>	<input type="checkbox"/>



I. Other impacts: _____ _____		<input type="checkbox"/>	<input type="checkbox"/>
----------------------------------	--	--------------------------	--------------------------

<b>4. Impact on groundwater</b> The proposed action may result in new or additional use of ground water, or may have the potential to introduce contaminants to ground water or an aquifer. (See Part 1. D.2.a, D.2.c, D.2.d, D.2.p, D.2.q, D.2.t) <i>If "Yes", answer questions a - h. If "No", move on to Section 5.</i>			
		<input type="checkbox"/> NO	<input type="checkbox"/> YES
	Relevant Part I Question(s)	No, or small impact may occur	Moderate to large impact may occur
a. The proposed action may require new water supply wells, or create additional demand on supplies from existing water supply wells.	D2c	<input type="checkbox"/>	<input type="checkbox"/>
b. Water supply demand from the proposed action may exceed safe and sustainable withdrawal capacity rate of the local supply or aquifer. Cite Source: _____	D2c	<input type="checkbox"/>	<input type="checkbox"/>
c. The proposed action may allow or result in residential uses in areas without water and sewer services.	D1a, D2c	<input type="checkbox"/>	<input type="checkbox"/>
d. The proposed action may include or require wastewater discharged to groundwater.	D2d, E2l	<input type="checkbox"/>	<input type="checkbox"/>
e. The proposed action may result in the construction of water supply wells in locations where groundwater is, or is suspected to be, contaminated.	D2c, E1f, E1g, E1h	<input type="checkbox"/>	<input type="checkbox"/>
f. The proposed action may require the bulk storage of petroleum or chemical products over ground water or an aquifer.	D2p, E2l	<input type="checkbox"/>	<input type="checkbox"/>
g. The proposed action may involve the commercial application of pesticides within 100 feet of potable drinking water or irrigation sources.	E2h, D2q, E2l, D2c	<input type="checkbox"/>	<input type="checkbox"/>
h. Other impacts: _____ _____		<input type="checkbox"/>	<input type="checkbox"/>

<b>5. Impact on Flooding</b> The proposed action may result in development on lands subject to flooding. (See Part 1. E.2) <i>If "Yes", answer questions a - g. If "No", move on to Section 6.</i>			
		<input type="checkbox"/> NO	<input type="checkbox"/> YES
	Relevant Part I Question(s)	No, or small impact may occur	Moderate to large impact may occur
a. The proposed action may result in development in a designated floodway.	E2i	<input type="checkbox"/>	<input type="checkbox"/>
b. The proposed action may result in development within a 100 year floodplain.	E2j	<input type="checkbox"/>	<input type="checkbox"/>
c. The proposed action may result in development within a 500 year floodplain.	E2k	<input type="checkbox"/>	<input type="checkbox"/>
d. The proposed action may result in, or require, modification of existing drainage patterns.	D2b, D2e	<input type="checkbox"/>	<input type="checkbox"/>
e. The proposed action may change flood water flows that contribute to flooding.	D2b, E2i, E2j, E2k	<input type="checkbox"/>	<input type="checkbox"/>
f. If there is a dam located on the site of the proposed action, is the dam in need of repair, or upgrade?	E1e	<input type="checkbox"/>	<input type="checkbox"/>

g. Other impacts: _____ _____		<input type="checkbox"/>	<input type="checkbox"/>
----------------------------------	--	--------------------------	--------------------------

<b>6. Impacts on Air</b> The proposed action may include a state regulated air emission source. <span style="float: right;"><input type="checkbox"/>NO <input type="checkbox"/>YES</span> (See Part 1. D.2.f., D.2.h, D.2.g) <i>If "Yes", answer questions a - f. If "No", move on to Section 7.</i>			
	Relevant Part I Question(s)	No, or small impact may occur	Moderate to large impact may occur
a. If the proposed action requires federal or state air emission permits, the action may also emit one or more greenhouse gases at or above the following levels: i. More than 1000 tons/year of carbon dioxide (CO <sub>2</sub> ) ii. More than 3.5 tons/year of nitrous oxide (N <sub>2</sub> O) iii. More than 1000 tons/year of carbon equivalent of perfluorocarbons (PFCs) iv. More than .045 tons/year of sulfur hexafluoride (SF <sub>6</sub> ) v. More than 1000 tons/year of carbon dioxide equivalent of hydrochloroflourocarbons (HFCs) emissions vi. 43 tons/year or more of methane	D2g D2g D2g D2g D2g D2h	<input type="checkbox"/> <input type="checkbox"/> <input type="checkbox"/> <input type="checkbox"/> <input type="checkbox"/> <input type="checkbox"/>	<input type="checkbox"/> <input type="checkbox"/> <input type="checkbox"/> <input type="checkbox"/> <input type="checkbox"/> <input type="checkbox"/>
b. The proposed action may generate 10 tons/year or more of any one designated hazardous air pollutant, or 25 tons/year or more of any combination of such hazardous air pollutants.	D2g	<input type="checkbox"/>	<input type="checkbox"/>
c. The proposed action may require a state air registration, or may produce an emissions rate of total contaminants that may exceed 5 lbs. per hour, or may include a heat source capable of producing more than 10 million BTU's per hour.	D2f, D2g	<input type="checkbox"/>	<input type="checkbox"/>
d. The proposed action may reach 50% of any of the thresholds in "a" through "c", above.	D2g	<input type="checkbox"/>	<input type="checkbox"/>
e. The proposed action may result in the combustion or thermal treatment of more than 1 ton of refuse per hour.	D2s	<input type="checkbox"/>	<input type="checkbox"/>
f. Other impacts: _____ _____		<input type="checkbox"/>	<input type="checkbox"/>

<b>7. Impact on Plants and Animals</b> The proposed action may result in a loss of flora or fauna. (See Part 1. E.2. m.-q.) <span style="float: right;"><input type="checkbox"/>NO <input type="checkbox"/>YES</span> <i>If "Yes", answer questions a - j. If "No", move on to Section 8.</i>			
	Relevant Part I Question(s)	No, or small impact may occur	Moderate to large impact may occur
a. The proposed action may cause reduction in population or loss of individuals of any threatened or endangered species, as listed by New York State or the Federal government, that use the site, or are found on, over, or near the site.	E2o	<input type="checkbox"/>	<input type="checkbox"/>
b. The proposed action may result in a reduction or degradation of any habitat used by any rare, threatened or endangered species, as listed by New York State or the federal government.	E2o	<input type="checkbox"/>	<input type="checkbox"/>
c. The proposed action may cause reduction in population, or loss of individuals, of any species of special concern or conservation need, as listed by New York State or the Federal government, that use the site, or are found on, over, or near the site.	E2p	<input type="checkbox"/>	<input type="checkbox"/>
d. The proposed action may result in a reduction or degradation of any habitat used by any species of special concern and conservation need, as listed by New York State or the Federal government.	E2p	<input type="checkbox"/>	<input type="checkbox"/>

e. The proposed action may diminish the capacity of a registered National Natural Landmark to support the biological community it was established to protect.	E3c	<input type="checkbox"/>	<input type="checkbox"/>
f. The proposed action may result in the removal of, or ground disturbance in, any portion of a designated significant natural community. Source: _____	E2n	<input type="checkbox"/>	<input type="checkbox"/>
g. The proposed action may substantially interfere with nesting/breeding, foraging, or over-wintering habitat for the predominant species that occupy or use the project site.	E2m	<input type="checkbox"/>	<input type="checkbox"/>
h. The proposed action requires the conversion of more than 10 acres of forest, grassland or any other regionally or locally important habitat. Habitat type & information source: _____	E1b	<input type="checkbox"/>	<input type="checkbox"/>
i. Proposed action (commercial, industrial or recreational projects, only) involves use of herbicides or pesticides.	D2q	<input type="checkbox"/>	<input type="checkbox"/>
j. Other impacts: _____		<input type="checkbox"/>	<input type="checkbox"/>

<b>8. Impact on Agricultural Resources</b> The proposed action may impact agricultural resources. (See Part 1. E.3.a. and b.) <input type="checkbox"/> NO <input type="checkbox"/> YES <i>If "Yes", answer questions a - h. If "No", move on to Section 9.</i>			
	<b>Relevant Part I Question(s)</b>	<b>No, or small impact may occur</b>	<b>Moderate to large impact may occur</b>
a. The proposed action may impact soil classified within soil group 1 through 4 of the NYS Land Classification System.	E2c, E3b	<input type="checkbox"/>	<input type="checkbox"/>
b. The proposed action may sever, cross or otherwise limit access to agricultural land (includes cropland, hayfields, pasture, vineyard, orchard, etc).	E1a, E1b	<input type="checkbox"/>	<input type="checkbox"/>
c. The proposed action may result in the excavation or compaction of the soil profile of active agricultural land.	E3b	<input type="checkbox"/>	<input type="checkbox"/>
d. The proposed action may irreversibly convert agricultural land to non-agricultural uses, either more than 2.5 acres if located in an Agricultural District, or more than 10 acres if not within an Agricultural District.	E1b, E3a	<input type="checkbox"/>	<input type="checkbox"/>
e. The proposed action may disrupt or prevent installation of an agricultural land management system.	E1 a, E1b	<input type="checkbox"/>	<input type="checkbox"/>
f. The proposed action may result, directly or indirectly, in increased development potential or pressure on farmland.	C2c, C3, D2c, D2d	<input type="checkbox"/>	<input type="checkbox"/>
g. The proposed project is not consistent with the adopted municipal Farmland Protection Plan.	C2c	<input type="checkbox"/>	<input type="checkbox"/>
h. Other impacts: _____		<input type="checkbox"/>	<input type="checkbox"/>

<b>9. Impact on Aesthetic Resources</b> The land use of the proposed action are obviously different from, or are in sharp contrast to, current land use patterns between the proposed project and a scenic or aesthetic resource. (Part 1. E.1.a, E.1.b, E.3.h.) <i>If "Yes", answer questions a - g. If "No", go to Section 10.</i>			
		<input type="checkbox"/> NO	<input type="checkbox"/> YES
	<b>Relevant Part I Question(s)</b>	<b>No, or small impact may occur</b>	<b>Moderate to large impact may occur</b>
a. Proposed action may be visible from any officially designated federal, state, or local scenic or aesthetic resource.	E3h	<input type="checkbox"/>	<input type="checkbox"/>
b. The proposed action may result in the obstruction, elimination or significant screening of one or more officially designated scenic views.	E3h, C2b	<input type="checkbox"/>	<input type="checkbox"/>
c. The proposed action may be visible from publicly accessible vantage points: i. Seasonally (e.g., screened by summer foliage, but visible during other seasons) ii. Year round	E3h	<input type="checkbox"/> <input type="checkbox"/>	<input type="checkbox"/> <input type="checkbox"/>
d. The situation or activity in which viewers are engaged while viewing the proposed action is: i. Routine travel by residents, including travel to and from work ii. Recreational or tourism based activities	E3h E2q, E1c	<input type="checkbox"/> <input type="checkbox"/>	<input type="checkbox"/> <input type="checkbox"/>
e. The proposed action may cause a diminishment of the public enjoyment and appreciation of the designated aesthetic resource.	E3h	<input type="checkbox"/>	<input type="checkbox"/>
f. There are similar projects visible within the following distance of the proposed project: 0-1/2 mile 1/2 -3 mile 3-5 mile 5+ mile	D1a, E1a, D1f, D1g	<input type="checkbox"/>	<input type="checkbox"/>
g. Other impacts: _____ _____		<input type="checkbox"/>	<input type="checkbox"/>

<b>10. Impact on Historic and Archeological Resources</b> The proposed action may occur in or adjacent to a historic or archaeological resource. (Part 1. E.3.e, f. and g.) <i>If "Yes", answer questions a - e. If "No", go to Section 11.</i>			
		<input type="checkbox"/> NO	<input type="checkbox"/> YES
	<b>Relevant Part I Question(s)</b>	<b>No, or small impact may occur</b>	<b>Moderate to large impact may occur</b>
a. The proposed action may occur wholly or partially within, or substantially contiguous to, any buildings, archaeological site or district which is listed on or has been nominated by the NYS Board of Historic Preservation for inclusion on the State or National Register of Historic Places.	E3e	<input type="checkbox"/>	<input type="checkbox"/>
b. The proposed action may occur wholly or partially within, or substantially contiguous to, an area designated as sensitive for archaeological sites on the NY State Historic Preservation Office (SHPO) archaeological site inventory.	E3f	<input type="checkbox"/>	<input type="checkbox"/>
c. The proposed action may occur wholly or partially within, or substantially contiguous to, an archaeological site not included on the NY SHPO inventory. Source: _____	E3g	<input type="checkbox"/>	<input type="checkbox"/>

d. Other impacts: _____ _____		<input type="checkbox"/>	<input type="checkbox"/>
e. If any of the above (a-d) are answered “Yes”, continue with the following questions to help support conclusions in Part 3:			
i. The proposed action may result in the destruction or alteration of all or part of the site or property.	E3e, E3g, E3f	<input type="checkbox"/>	<input type="checkbox"/>
ii. The proposed action may result in the alteration of the property’s setting or integrity.	E3e, E3f, E3g, E1a, E1b	<input type="checkbox"/>	<input type="checkbox"/>
iii. The proposed action may result in the introduction of visual elements which are out of character with the site or property, or may alter its setting.	E3e, E3f, E3g, E3h, C2, C3	<input type="checkbox"/>	<input type="checkbox"/>

<b>11. Impact on Open Space and Recreation</b> The proposed action may result in a loss of recreational opportunities or a reduction of an open space resource as designated in any adopted municipal open space plan. (See Part 1. C.2.c, E.1.c., E.2.q.) If “Yes”, answer questions a - e. If “No”, go to Section 12.			
		<input type="checkbox"/> NO	<input type="checkbox"/> YES
	<b>Relevant Part I Question(s)</b>	<b>No, or small impact may occur</b>	<b>Moderate to large impact may occur</b>
a. The proposed action may result in an impairment of natural functions, or “ecosystem services”, provided by an undeveloped area, including but not limited to stormwater storage, nutrient cycling, wildlife habitat.	D2e, E1b E2h, E2m, E2o, E2n, E2p	<input type="checkbox"/>	<input type="checkbox"/>
b. The proposed action may result in the loss of a current or future recreational resource.	C2a, E1c, C2c, E2q	<input type="checkbox"/>	<input type="checkbox"/>
c. The proposed action may eliminate open space or recreational resource in an area with few such resources.	C2a, C2c E1c, E2q	<input type="checkbox"/>	<input type="checkbox"/>
d. The proposed action may result in loss of an area now used informally by the community as an open space resource.	C2c, E1c	<input type="checkbox"/>	<input type="checkbox"/>
e. Other impacts: _____ _____		<input type="checkbox"/>	<input type="checkbox"/>

<b>12. Impact on Critical Environmental Areas</b> The proposed action may be located within or adjacent to a critical environmental area (CEA). (See Part 1. E.3.d) If “Yes”, answer questions a - c. If “No”, go to Section 13.			
		<input type="checkbox"/> NO	<input type="checkbox"/> YES
	<b>Relevant Part I Question(s)</b>	<b>No, or small impact may occur</b>	<b>Moderate to large impact may occur</b>
a. The proposed action may result in a reduction in the quantity of the resource or characteristic which was the basis for designation of the CEA.	E3d	<input type="checkbox"/>	<input type="checkbox"/>
b. The proposed action may result in a reduction in the quality of the resource or characteristic which was the basis for designation of the CEA.	E3d	<input type="checkbox"/>	<input type="checkbox"/>
c. Other impacts: _____ _____		<input type="checkbox"/>	<input type="checkbox"/>

**13. Impact on Transportation**

The proposed action may result in a change to existing transportation systems.

☐ NO

☐ YES

(See Part 1. D.2.j)

*If "Yes", answer questions a - g. If "No", go to Section 14.*

	Relevant Part I Question(s)	No, or small impact may occur	Moderate to large impact may occur
a. Projected traffic increase may exceed capacity of existing road network.	D2j	<input type="checkbox"/>	<input type="checkbox"/>
b. The proposed action may result in the construction of paved parking area for 500 or more vehicles.	D2j	<input type="checkbox"/>	<input type="checkbox"/>
c. The proposed action will degrade existing transit access.	D2j	<input type="checkbox"/>	<input type="checkbox"/>
d. The proposed action will degrade existing pedestrian or bicycle accommodations.	D2j	<input type="checkbox"/>	<input type="checkbox"/>
e. The proposed action may alter the present pattern of movement of people or goods.	D2j	<input type="checkbox"/>	<input type="checkbox"/>
f. Other impacts: _____ _____		<input type="checkbox"/>	<input type="checkbox"/>

**14. Impact on Energy**

The proposed action may cause an increase in the use of any form of energy.

☐ NO

☐ YES

(See Part 1. D.2.k)

*If "Yes", answer questions a - e. If "No", go to Section 15.*

	Relevant Part I Question(s)	No, or small impact may occur	Moderate to large impact may occur
a. The proposed action will require a new, or an upgrade to an existing, substation.	D2k	<input type="checkbox"/>	<input type="checkbox"/>
b. The proposed action will require the creation or extension of an energy transmission or supply system to serve more than 50 single or two-family residences or to serve a commercial or industrial use.	D1f, D1q, D2k	<input type="checkbox"/>	<input type="checkbox"/>
c. The proposed action may utilize more than 2,500 MWhrs per year of electricity.	D2k	<input type="checkbox"/>	<input type="checkbox"/>
d. The proposed action may involve heating and/or cooling of more than 100,000 square feet of building area when completed.	D1g	<input type="checkbox"/>	<input type="checkbox"/>
e. Other Impacts: _____ _____		<input type="checkbox"/>	<input type="checkbox"/>

**15. Impact on Noise, Odor, and Light**

The proposed action may result in an increase in noise, odors, or outdoor lighting.

☐ NO

☐ YES

(See Part 1. D.2.m., n., and o.)

*If "Yes", answer questions a - f. If "No", go to Section 16.*

	Relevant Part I Question(s)	No, or small impact may occur	Moderate to large impact may occur
a. The proposed action may produce sound above noise levels established by local regulation.	D2m	<input type="checkbox"/>	<input type="checkbox"/>
b. The proposed action may result in blasting within 1,500 feet of any residence, hospital, school, licensed day care center, or nursing home.	D2m, E1d	<input type="checkbox"/>	<input type="checkbox"/>
c. The proposed action may result in routine odors for more than one hour per day.	D2o	<input type="checkbox"/>	<input type="checkbox"/>

d. The proposed action may result in light shining onto adjoining properties.	D2n	<input type="checkbox"/>	<input type="checkbox"/>
e. The proposed action may result in lighting creating sky-glow brighter than existing area conditions.	D2n, E1a	<input type="checkbox"/>	<input type="checkbox"/>
f. Other impacts: _____ _____		<input type="checkbox"/>	<input type="checkbox"/>

#### 16. Impact on Human Health

The proposed action may have an impact on human health from exposure to new or existing sources of contaminants. (See Part 1.D.2.q., E.1. d. f. g. and h.)

☐ NO

☐ YES

*If "Yes", answer questions a - m. If "No", go to Section 17.*

	Relevant Part I Question(s)	No, or small impact may occur	Moderate to large impact may occur
a. The proposed action is located within 1500 feet of a school, hospital, licensed day care center, group home, nursing home or retirement community.	E1d	<input type="checkbox"/>	<input type="checkbox"/>
b. The site of the proposed action is currently undergoing remediation.	E1g, E1h	<input type="checkbox"/>	<input type="checkbox"/>
c. There is a completed emergency spill remediation, or a completed environmental site remediation on, or adjacent to, the site of the proposed action.	E1g, E1h	<input type="checkbox"/>	<input type="checkbox"/>
d. The site of the action is subject to an institutional control limiting the use of the property (e.g., easement or deed restriction).	E1g, E1h	<input type="checkbox"/>	<input type="checkbox"/>
e. The proposed action may affect institutional control measures that were put in place to ensure that the site remains protective of the environment and human health.	E1g, E1h	<input type="checkbox"/>	<input type="checkbox"/>
f. The proposed action has adequate control measures in place to ensure that future generation, treatment and/or disposal of hazardous wastes will be protective of the environment and human health.	D2t	<input type="checkbox"/>	<input type="checkbox"/>
g. The proposed action involves construction or modification of a solid waste management facility.	D2q, E1f	<input type="checkbox"/>	<input type="checkbox"/>
h. The proposed action may result in the unearthing of solid or hazardous waste.	D2q, E1f	<input type="checkbox"/>	<input type="checkbox"/>
i. The proposed action may result in an increase in the rate of disposal, or processing, of solid waste.	D2r, D2s	<input type="checkbox"/>	<input type="checkbox"/>
j. The proposed action may result in excavation or other disturbance within 2000 feet of a site used for the disposal of solid or hazardous waste.	E1f, E1g E1h	<input type="checkbox"/>	<input type="checkbox"/>
k. The proposed action may result in the migration of explosive gases from a landfill site to adjacent off site structures.	E1f, E1g	<input type="checkbox"/>	<input type="checkbox"/>
l. The proposed action may result in the release of contaminated leachate from the project site.	D2s, E1f, D2r	<input type="checkbox"/>	<input type="checkbox"/>
m. Other impacts: _____ _____		<input type="checkbox"/>	<input type="checkbox"/>

<b>17. Consistency with Community Plans</b> The proposed action is not consistent with adopted land use plans. (See Part 1. C.1, C.2. and C.3.) <i>If "Yes", answer questions a - h. If "No", go to Section 18.</i>				<input type="checkbox"/> NO		<input type="checkbox"/> YES	
	<b>Relevant Part I Question(s)</b>	<b>No, or small impact may occur</b>	<b>Moderate to large impact may occur</b>				
a. The proposed action's land use components may be different from, or in sharp contrast to, current surrounding land use pattern(s).	C2, C3, D1a E1a, E1b	<input type="checkbox"/>	<input type="checkbox"/>				
b. The proposed action will cause the permanent population of the city, town or village in which the project is located to grow by more than 5%.	C2	<input type="checkbox"/>	<input type="checkbox"/>				
c. The proposed action is inconsistent with local land use plans or zoning regulations.	C2, C2, C3	<input type="checkbox"/>	<input type="checkbox"/>				
d. The proposed action is inconsistent with any County plans, or other regional land use plans.	C2, C2	<input type="checkbox"/>	<input type="checkbox"/>				
e. The proposed action may cause a change in the density of development that is not supported by existing infrastructure or is distant from existing infrastructure.	C3, D1c, D1d, D1f, D1d, E1b	<input type="checkbox"/>	<input type="checkbox"/>				
f. The proposed action is located in an area characterized by low density development that will require new or expanded public infrastructure.	C4, D2c, D2d D2j	<input type="checkbox"/>	<input type="checkbox"/>				
g. The proposed action may induce secondary development impacts (e.g., residential or commercial development not included in the proposed action)	C2a	<input type="checkbox"/>	<input type="checkbox"/>				
h. Other: _____ _____		<input type="checkbox"/>	<input type="checkbox"/>				

<b>18. Consistency with Community Character</b> The proposed project is inconsistent with the existing community character. (See Part 1. C.2, C.3, D.2, E.3) <i>If "Yes", answer questions a - g. If "No", proceed to Part 3.</i>				<input type="checkbox"/> NO		<input type="checkbox"/> YES	
	<b>Relevant Part I Question(s)</b>	<b>No, or small impact may occur</b>	<b>Moderate to large impact may occur</b>				
a. The proposed action may replace or eliminate existing facilities, structures, or areas of historic importance to the community.	E3e, E3f, E3g	<input type="checkbox"/>	<input type="checkbox"/>				
b. The proposed action may create a demand for additional community services (e.g. schools, police and fire)	C4	<input type="checkbox"/>	<input type="checkbox"/>				
c. The proposed action may displace affordable or low-income housing in an area where there is a shortage of such housing.	C2, C3, D1f D1g, E1a	<input type="checkbox"/>	<input type="checkbox"/>				
d. The proposed action may interfere with the use or enjoyment of officially recognized or designated public resources.	C2, E3	<input type="checkbox"/>	<input type="checkbox"/>				
e. The proposed action is inconsistent with the predominant architectural scale and character.	C2, C3	<input type="checkbox"/>	<input type="checkbox"/>				
f. Proposed action is inconsistent with the character of the existing natural landscape.	C2, C3 E1a, E1b E2g, E2h	<input type="checkbox"/>	<input type="checkbox"/>				
g. Other impacts: _____ _____		<input type="checkbox"/>	<input type="checkbox"/>				



Full Environmental Assessment Form

Part 3 - Evaluation of the Magnitude and Importance of Project Impacts

and

Determination of Significance

Part 3 provides the reasons in support of the determination of significance. The lead agency must complete Part 3 for every question in Part 2 where the impact has been identified as potentially moderate to large or where there is a need to explain why a particular element of the proposed action will not, or may, result in a significant adverse environmental impact.

Based on the analysis in Part 3, the lead agency must decide whether to require an environmental impact statement to further assess the proposed action or whether available information is sufficient for the lead agency to conclude that the proposed action will not have a significant adverse environmental impact. By completing the certification on the next page, the lead agency can complete its determination of significance.

Reasons Supporting This Determination:

To complete this section:

- Identify the impact based on the Part 2 responses and describe its magnitude. Magnitude considers factors such as severity, size or extent of an impact.
- Assess the importance of the impact. Importance relates to the geographic scope, duration, probability of the impact occurring, number of people affected by the impact and any additional environmental consequences if the impact were to occur.
- The assessment should take into consideration any design element or project changes.
- Repeat this process for each Part 2 question where the impact has been identified as potentially moderate to large or where there is a need to explain why a particular element of the proposed action will not, or may, result in a significant adverse environmental impact.
- Provide the reason(s) why the impact may, or will not, result in a significant adverse environmental impact
- For Conditional Negative Declarations identify the specific condition(s) imposed that will modify the proposed action so that no significant adverse environmental impacts will result.
- Attach additional sheets, as needed.

Determination of Significance - Type 1 and Unlisted Actions

SEQR Status:

☐ Type 1
☐ Unlisted

Identify portions of EAF completed for this Project:

☐ Part 1
☐ Part 2
☐ Part 3

Upon review of the information recorded on this EAF, as noted, plus this additional support information

and considering both the magnitude and importance of each identified potential impact, it is the conclusion of the \_\_\_\_\_ as lead agency that:

☐ A. This project will result in no significant adverse impacts on the environment, and, therefore, an environmental impact statement need not be prepared. Accordingly, this negative declaration is issued.

☐ B. Although this project could have a significant adverse impact on the environment, that impact will be avoided or substantially mitigated because of the following conditions which will be required by the lead agency:

There will, therefore, be no significant adverse impacts from the project as conditioned, and, therefore, this conditioned negative declaration is issued. A conditioned negative declaration may be used only for UNLISTED actions (see 6 NYCRR 617.d).

☐ C. This Project may result in one or more significant adverse impacts on the environment, and an environmental impact statement must be prepared to further assess the impact(s) and possible mitigation and to explore alternatives to avoid or reduce those impacts. Accordingly, this positive declaration is issued.

Name of Action:

Name of Lead Agency:

Name of Responsible Officer in Lead Agency:

Title of Responsible Officer:

Signature of Responsible Officer in Lead Agency:

Date:

Signature of Preparer (if different from Responsible Officer)

Date:

**For Further Information:**

Contact Person:

Address:

Telephone Number:

E-mail:

**For Type 1 Actions and Conditioned Negative Declarations, a copy of this Notice is sent to:**

Chief Executive Officer of the political subdivision in which the action will be principally located (e.g., Town / City / Village of)  
Other involved agencies (if any)

Applicant (if any)

Environmental Notice Bulletin: <http://www.dec.ny.gov/enb/enb.html>