

CITY OF BEACON



Iola C. Taylor
City Clerk
One Municipal Plaza, Suite One
Beacon, New York 12508

Telephone (845) 838-5003
Facsimile (845) 838-5012

I, IOLA C. TAYLOR, Clerk of the City of Beacon, New York, do hereby certify that the attached is a true and accurate copy of Local Law No. 13 of 2016 entitled:


A LOCAL LAW TO AMEND CHAPTER 211, ARTICLE III, SECTION 15 OF THE CITY CODE OF THE CITY OF BEACON REGARDING PARKING, STOPPING AND STANDING PROHIBITED AT ALL TIMES

adopted by the Beacon City Council at a regular meeting held on October 17, 2016. Council Member Mansfield made the motion that the proposed local law be adopted. The motion was seconded by Council Member Muhammad. On roll call Council Members Muhammad, Harper, Kyriacou Mansfield, Wetherbee, Ross and Mayor Casale voted in favor (7).

Motion Carried.

WITNESS THERE I have set my hand and seal of the City of Beacon this 18th day of October, 2016.

Signed


Iola C. Taylor, City Clerk

SEAL

(Complete the certification in the paragraph that applies to the filing of this local law and strike out that which is not applicable.)

1. (Final adoption by local legislative body only.)

I hereby certify that the local law annexed hereto, designated as Local Law No. 13 of 2016 of the City of Beacon was duly passed by the City Council on October 17, 2016, in accordance with the applicable provisions of law.

2. (Passage by local legislative body with approval, no disapproval or repassage after disapproval by the Elective Chief Executive Officer*.)

I hereby certify that the local law annexed hereto, designated as local law No. _____ of 20____ of the City of Beacon was duly passed by the City Council on _____ 20____, and was (approved)(not approved) (repassed after disapproval) by the * _____ and was deemed duly adopted on _____ 20____, in accordance with the applicable provisions of law.

3. (Final adoption by referendum.)

I hereby certify that the local law annexed hereto, designated as local law No. _____ of 20____ of the City of Beacon was duly passed by the City Council on _____ 20____, and was (approved) (not approved) (repassed after disapproval) by the * _____ on _____ 20____. Such local law was submitted to the people by reason of a (mandatory) (permissive) referendum, and received the affirmative vote of a majority of the qualified electors voting thereon at the (general) (special) (annual) election held on _____ 20____, in accordance with the applicable provisions of law.

4. (Subject to permissive referendum and final adoption because no valid petition was filed requesting referendum.)

I hereby certify that the local law annexed hereto, designated as local law No. _____ of 20____ of the _____ was duly passed by _____ on _____ 20____, and was (approved) (not approved) (repassed after disapproval) by the * _____ on _____ 20____. Such local law was subject to permissive referendum and no valid petition requesting such referendum was filed as of _____ 20____, in accordance with the applicable provisions of law.

* Elective Chief Executive Officer means or includes the chief executive officer of a county elected on a county-wide basis, or if there be none, the chairman of the county legislative body, the mayor of a city or village, or the supervisor of a town where such officer is vested with the power to approve or veto local laws or ordinances.

5. (City local law concerning Charter revision proposed by petition.)

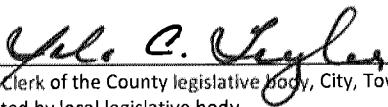
I hereby certify that the local law annexed hereto, designated as local law No. _____ of 20____, of the City of _____ having been submitted to referendum pursuant to the provisions of section (36)(37) of the Municipal Home Rule Law, and having received the affirmative vote of a majority of the qualified electors of such city voting thereon at the (special)(general) election held on 20____, became operative.

6. (County local law concerning adoption of Charter.)

I hereby certify that the local law annexed hereto, designated as local law No. _____ of 20____, of the County of _____, State of New York, having been submitted to the electors at the General Election of November _____, 20____, pursuant to subdivisions 5 and 7 of section 33 of the Municipal Home Rule law, and having received the affirmative vote of a majority of the qualified electors of the cities of said county considered as a unit and a majority of the qualified electors of the towns of said county considered as a unit voting at said general election, became operative.

(If any other authorized form of final adoption has been followed, please provide an appropriate certification.)

I further certify that I have compared the preceding local law with the original on file in this office and that the same is a correct transcript therefrom and of the whole of such original local law, and was finally adopted in the manner indicated in paragraph _____ 1 _____ above.


Deputy Clerk of the County legislative body, City, Town or Village Clerk or officer designated by local legislative body


(Seal)

Date: October 18, 2016

(Certification to execute by County Attorney, Corporation Counsel, Town Attorney, Village Attorney or other authorized attorney of locality.)

STATE OF NEW YORK
COUNTY OF Dutchess

I, the undersigned, hereby certify that the foregoing local law contains the correct text and that all proper proceedings have been had or taken for the enactment of the local law annexed hereto.


Signature
City Attorney
Title
City of Beacon
Date: October 18, 2016

Local Law Filing

New York State Department of State
41 State Street, Albany, NY 12231

(Use this form to file a local law with the Secretary of State.)

Text of law should be given as amended. Do not include matter being eliminated and do not use italics or underlining to indicate new matter.

County

City of.....**Beacon**.....

Town

Village

Local Law No.....13...of the year....2016.....

BE IT ENACTED by the City Council of the City of Beacon as follows:

Section 1. Chapter 211, Article III, Section 15, Subsection B of the Code of the City of Beacon is hereby amended to restrict parking on Beekman Street as follows:

§ 211-15. Parking, stopping and standing prohibited at all times.

...

B. Schedule X: Parking, Stopping and Standing Prohibited at All Times. In accordance with the provisions of Subsection A, no person shall park, stop or stand at any time upon any of the following described streets or parts of streets:

Name of Street	Side	Location
Ackerman Street	North	From Davis Street to Main Street
Amin Street		
[Repealed 6-6-2005 by Res. No. 57-2005[1]]		
Amity Street		
[Repealed 4-19-2004 by Res. No. 78-2004]		

Bank Street [Amended 3-17-1997 by Res. No. 34-1997; 7-19-1999 by Res. No. 105-1999]	West	From Tomkins Avenue to Branch Street
Beacon Street	Both	From Cliff Street west to South Avenue
Beekman Street	Both	From west end of Railroad Bridge to Ferry Plaza
Beekman Street [Added 10-6-2003 by Res. No. 158-2003]	Both	From Red Flynn Drive to Wolcott Avenue
Beekman Street	South	From a point 418 feet west of the Municipal Center entrance to a point 654 feet west
Beekman Street	North	Between North Avenue and River Street
Beekman Street	North	From the west property line of No. 54 Beekman Street to the west property line of No. 68 Beekman Street
Beekman Street	North	From west property line of No. 96 Beekman Street to west property line of No. 110 Beekman Street
Beekman Street	North	From a point 160 feet west of the east intersection of Ferry Street
Branch Street [Added 3-6-2006 by Res. No. 17-2006]	South	Entire length
Buchanan Street [Added 7-21-2003 by Res. No. 104-2003]	East	Entire length
Center Street	Both	From Liberty Street to a point 20 feet east

Churchill Street	South	From Tioronda Avenue to railroad crossing
Church Street	North	From Eliza Street to a point 25 feet west
Church Street	South	From North Cedar Street to Eliza Street
Cliff Street	East	From the driveway of premises at No. 8 Cliff Street to a point 50 feet north
Cliff Street	East	From Main Street to a point 30 feet past Commerce Street
Commerce Street [Repealed 5-18-2015 by L.L. No. 4-2015]		
Commerce Street [Added 5-18-2015 by L.L. No. 4-2015]	Both	From Cliff Street to a point 30 feet east
Commerce Street [Added 5-18-2015 by L.L. No. 4-2015]	Both	From a point 115 feet west of Cliff Street intersection to a point 125 feet beyond (no parking between signs)
Commerce Street [Added 5-18-2015 by L.L. No. 4-2015]	Both	From South Avenue to a point 30 feet east
Commerce Street [Repealed 5-18-2015 by L.L. No. 4-2015]		
Commerce Street [Added 5-18-2015 by L.L. No. 4-2015]	South	From Cliff Street to a point 35 feet west
Commerce Street [Amended 5-18-2015 by L.L. No. 4-2015]	South	From 75 feet east of fire hydrant at No. 11 Commerce Street to a point 25 feet west
Conklin Street [Added 7-7-2008 by Res. No. 99-2008]	North	Between Fishkill Avenue and Mead Avenue

Cross Street [Amended 5-18-2015 by L.L. No. 4-2015]	Both	From Main Street to the parking lot entrance
DeWindt Street	North	From South Chestnut Street to South Cedar Street
DeWindt Street	South	From South Chestnut Street to a point 25 feet west
Digger Phelps Court	Both	From Main Street to a point 25 feet north
Dutchess Terrace	Both	From a point 35 feet north of Verplanck Avenue to a point 35 feet south of Verplanck Avenue
East Main Street [Added 12-6-2010 by L.L. No. 17-2010]	Both	From Main Street to a point 300 feet east
East Main Street	North	From Leonard Street to Russell Avenue
East Main Street	North	From Main Street to the east end of East Main Street Bridge
East Main Street	South	From the east end of the Fishkill Creek bridge to a point 75 feet east thereof
East Main Street	South	From Russell Avenue to a point 25 feet west
East Main Street	South	From Water Street to a point 50 feet west
East Main Street	South	From Water Street to Spring Valley Street
Eliza Street [Added 10-6-2003 by Res. No. 158-2003]	East	From Kent Street to 30 feet south thereof
Eliza Street [Added 10-6-2003 by Res. No. 158-2003]	East	From Verplanck Avenue to 30 feet north thereof
Eliza Street	West	From Church Street to a point 25 feet north

Eliza Street	West	All areas to a point 10 feet north and 20 feet south of existing driveways between Church Street and Main Street
Eliza Street	West	From Verplanck Avenue to a point 35 feet north
Ferry Street [Amended 3-17-1997 by Res. No. 34-1997]	South	Entire length, including cul-de-sac
Fishkill Avenue	Both	From Main Street to a point 25 feet north
Fishkill Avenue	East	From Main Street to a point 40 feet north
Fishkill Avenue	East	From Verplanck Avenue to Ackerman Street
Fishkill Avenue	East	From Verplanck Avenue to the southwest corner of the land of the Masonic Order
Fishkill Avenue	West	From Delavan Avenue south to Wilkes Street
Fishkill Avenue	West	From Verplanck Avenue to Kent Street
Grove Street Herbert Street	South North	---
Herbert Street	North	From Main Street to Blackburn Avenue
Howland Avenue	Both	From a point 200 feet east of Union Street to a point 600 feet south
Howland Avenue	Both	From Union Street south to Wolcott Avenue
Judson Street [Added 6-19-2000 by Res. No. 91-2000]	Both	From Union Street to a point 45 feet from the corner

Kent Street

[Repealed 10-6-2003 by Res. No. 158-2003]

Kent Street

[Added 10-6-2003 by Res. No. 158-2003]

South

From Eliza Street to 30 feet east thereof

Kent Street

[Added 10-6-2003 by Res. No. 158-2003]

South

From Fishkill Avenue to 30 feet west thereof

Leonard Street

[Repealed 5-18-2015 by L.L. No. 4-2015]

Leonard Street

West

From a point opposite the parking lot driveway of St. Joachim's and the Presbyterian Churches for 30 feet

Liberty Street

[Repealed 5-18-2015 by L.L. No. 4-2015]

Liberty Street

[Added 5-18-2015 by L.L. No. 4-2015]

East

From school drop-off entrance to a point 425 feet north, 30 feet beyond teacher parking lot entrance

Liberty Street

East

From Center Street to a point 20 feet north

Liberty Street

East

From Center Street to a point 20 feet south

Liberty Street

East

From Spring Street to a point 40 feet north

Liberty Street

West

From Amity Street south to East Main Street

Liberty Street

West

From Amity Street north to Grove Street, except Sundays

Liberty Street

[Added 5-18-2015 by L.L. No. 4-2015]

West

From Central Hudson Gas & Electric Corp. building to the entrance to Angela Court

Liberty Street	West	From East Main Street to Spring Street
Louisa Street	West	From East Main Street south to dead end
Main Street	Both	From North and South Avenues to a point 25 feet east
Main Street [Added 4-18-2016 by L.L. No. 5-2016]	East	From Ackerman Street to a point 20 feet north and to a point 20 feet south
Main Street	East	From East Main Street to a point 75 feet south
Main Street [Added 4-18-2016 by L.L. No. 5-2016]	East	From a point 433 feet from East Main Street to 793 feet north
Main Street [Added 5-18-2009 by Res. No. 82-2009]	East	From a point 150 feet north of the intersection of East Main Street to the intersection of Herbert Street
Main Street [Amended 4-18-2016 by L.L. No. 5-2016]	East	From East Main Street 58 feet north to Verplanck Avenue
Main Street [Repealed 5-18-2009 by Res. No. 82-2009]		
Main Street	North	From a point 335 feet west of the intersection west to Beekman Street to a point 470 feet west of the intersection with Beekman Street
Main Street	North	From Cross Street to a point 85 feet east
Main Street	North	From Cross Street to a point 140 feet west
Main Street	North	From Willow Street to a point 25 feet west

Main Street
[Repealed 5-18-2015 by L.L. No.
4-2015]

Main Street

South

From Beekman Street to a
point 300 feet west of the
intersection with Beekman
Street

Main Street
[Repealed 5-6-2002 by Res. No.
87-2002]

Main Street
[Added 6-6-2005 by Res. No. 57-
2005]

South

From Teller Avenue to 30 feet
east of Schenck Avenue

Main Street

South

In front of the United States
Post Office at a duly
designated marked and yellow-
striped area

Main Street
[Added 4-18-2016 by L.L. No. 5-
2016]

West

From Verplanck Avenue to a
point 120 feet north

Matteawan Road
[Added 11-5-2001 by Res. No.
172-2001; amended 8-19-
2002 by Res. No. 144-2002]

Both

From Verplanck Avenue to
Camp Beacon Road

Monell Place South
[Added 2-19-2002 by Res. No.
25-2002]

Both

From Lafayette Avenue to the
dead end

North Avenue
[Repealed 5-18-2015 by L.L. No.
4-2015]

North Avenue

East

From Rock Hill Road to a point
45 feet south

North Avenue

East

From West Church Street
north to Ralph Street

North Avenue

West

From Conway Place north to
Tompkins Avenue

North Avenue

West

From Main Street to Conway
Place

North Avenue	West	From south property line of No. 15 North Avenue to Conway Place
North Brett Street	West	From New York Telephone Company Pole No. 109 north to New York Telephone Pole No. 108, this side area to be loading zone only
North Chestnut Street [Added 8-7-1995]	Both	From Verplanck Avenue for a distance of 50 feet
North Chestnut Street	West	From Main Street to Church Street
North Street	North	From Main Street west to Davis Street
Rector Street [Added 3-5-2012 by L.L. No. 5-2012]	Both	No parking on either side from 25 feet south of Union Street to corner of Rector and Union
River Street	West	From Main Street south to Beekman Street
Rombout Avenue [Amended 1-20-2004 by Res. No. 7-2004]	Both	From South Chestnut Street to a point 125 feet west
Rombout Avenue	Both	From Teller Avenue to a point 25 feet west
Rombout Avenue	North	From South Cedar Street west to South Brett Street
Rombout Avenue [Added 4-17-2000 by Res. No. 61-2000]	North	From Teller Avenue to a point 75 feet west
Russell Avenue [Added 5-18-2015 by L.L. No. 4-2015]	East	From East Main Street to a point 80 feet south
Russell Avenue [Amended 5-18-2015 by L.L. No. 4-2015]	West	From East Main Street to a point 30 feet south

Saint Luke's Place	East	From Union Street to Spring Valley
Sargent Avenue [Added 4-16-2001 by Res. No. 55-2001]	Both	From Education Drive north to Wolcott Avenue, except it shall be permissible for the school crossing guard to park at a designated location during school crossing hours
Schenck Avenue [Amended 10-21-2013 by L.L. No. 17-2013]	East	From Main Street to a point 110 feet northeast therefrom
School Street	West	From Rombout Avenue south to West Center Street
South Avenue	East	From Commerce Street to a point 215 feet south
South Avenue	East	From a point 215 feet south of Commerce Street to Beacon Street
South Avenue [Repealed 9-6-2005 by L.L. No. 10-2005]		
South Avenue	East	From Main Street south to Commerce Street
South Avenue [Amended 9-6-2005 by L.L. No. 10-2005]	West	From Main Street south to the north line of Saint Andrew's Church property
South Chestnut Street	East	From a point 88 feet from Henry Street to a point 75 feet north
South Chestnut Street	East	From Wolcott Avenue to a point 100 feet north
South Chestnut Street	South	From DeWindt Street to a point 25 feet south
South Chestnut Street	West	From DeWindt Street south to Catherine Street
South Chestnut Street	West	From DeWindt Street to a point 25 feet north

South Chestnut Street	West	From a point 105 feet from Henry Street to a point 75 feet north
South Chestnut Street	West	From Wolcott Avenue to a point 150 feet north
South Street	North	From Locust Place to Schenck Avenue
South Street	North	From Schenck Avenue to a point 25 feet east
South Street	South	From Main Street to a point 100 feet west thereof
South Street	South	From Main Street to a point opposite Locust Place
South Street	South	From Schenck Avenue to a point 25 feet east
South Street and Locust Place	--	From the hydrant on South Street to a point 40 feet east
Spring Street	North	From a point 100 feet southeast of Liberty Street
Spring Street [Added 2-19-2002 by Res. No. 25-2002]	South	From Washington Avenue to Liberty Street
Spring Valley Street	East	From East Main Street to a point 100 feet south
Spring Valley Street	South	From East Main Street to a point 100 feet west
Spring Valley Street	West	From East Main Street to a point 25 feet south
State Street [Added 4-18-2011 by L.L. No. 3-2011]	North	From a point 36 feet west of the intersection of Fishkill Avenue to a point 196 feet west
Teller Avenue	Both	From Main Street to a point 25 feet south
Teller Avenue	East	From Main Street to Van Nydeck Avenue

Teller Avenue	East	From Vine Street to Catherine Street
Teller Avenue	West	From the northwest corner of the intersection of Catherine Street to a point 75 feet north
Teller Avenue	West	From Henry Street to Catherine Street
Teller Avenue	West	From Main Street south to Henry Street
Tioronda Avenue	Both	From Knevels Avenue to Wolcott Avenue
Tioronda Avenue	Both	From Main Street to a point 25 feet south
Tioronda Avenue	East	From Main Street to a point 120 feet south except Sundays
Tioronda Avenue [Added 2-5-2007 by Res. No. 16-2007]	South	From Two Tioronda Avenue to a point 125 feet west
Tioronda Avenue	West	From Knevels Avenue to South Avenue
Union Street	Both	From Hudson Street east for 250 feet to Goodrich Street
Union Street	South	From Russell Avenue to Prospect Street
Van Nydeck Avenue [Repealed 4-19-2004 by Res. No. 78-2004]		
Van Nydeck Avenue [Added 4-19-2004 by Res. No. 78-2004]	North	From Teller Avenue to Tioronda Avenue
Van Nydeck Avenue [Added 4-19-2004 by Res. No. 78-2004]	South	From 30 feet east of the easternmost exit of Madam Brett Homestead
Van Nydeck Avenue [Added 5-18-2009 by Res. No. 82-2009]	South	From the intersection of Tioronda Avenue to a point 100 feet west

Verplank Avenue
[Repealed 5-6-2002 by Res. No.
87-2002]

Verplanck Avenue
[Added 5-18-2015 by L.L. No. 4-
2015]

North

From Willow Street to a point
60 feet east

Verplanck Avenue
[Added 8-19-2002 by Res. No.
144-2002; repealed 5-18-2015 by
LL. No. 4-2015]

Water Street

Both

From East Main Street to a
point 50 feet from the south
line of East Main Street

West Church Street

Both

From North Avenue to a point
25 feet east

West Church Street

South

From North Avenue to a point
250 feet east

Wilkes Street
[Repealed 5-18-2015 by L.L. No.
4-2015]

Wilkes Street

North

From Fishkill Avenue to
Cannon Street

Wolcott Avenue

South

From Hudson Avenue to a
point 300 feet west

STATE OF NEW YORK
DEPARTMENT OF STATE
ONE COMMERCE PLAZA
99 WASHINGTON AVENUE
ALBANY, NY 12231-0001
WWW.DOS.NY.GOV

ANDREW M. CUOMO
GOVERNOR

ROSSANA ROSADO
SECRETARY OF STATE

December 13, 2016

Iola C Taylor
City Clerk
One Municipal Plaza, Suite One
Beacon NY 12508

**RE: City of Beacon, Local Law 11, 12, 13, 14, 15, 16, 17 2016, filed on
December 13, 2016**

Dear Sir/Madam:

The above referenced material was filed by this office as indicated. Additional local law filing forms can be obtained from our website, www.dos.ny.gov.

Sincerely,
State Records and Law Bureau
(518) 473-2492

